

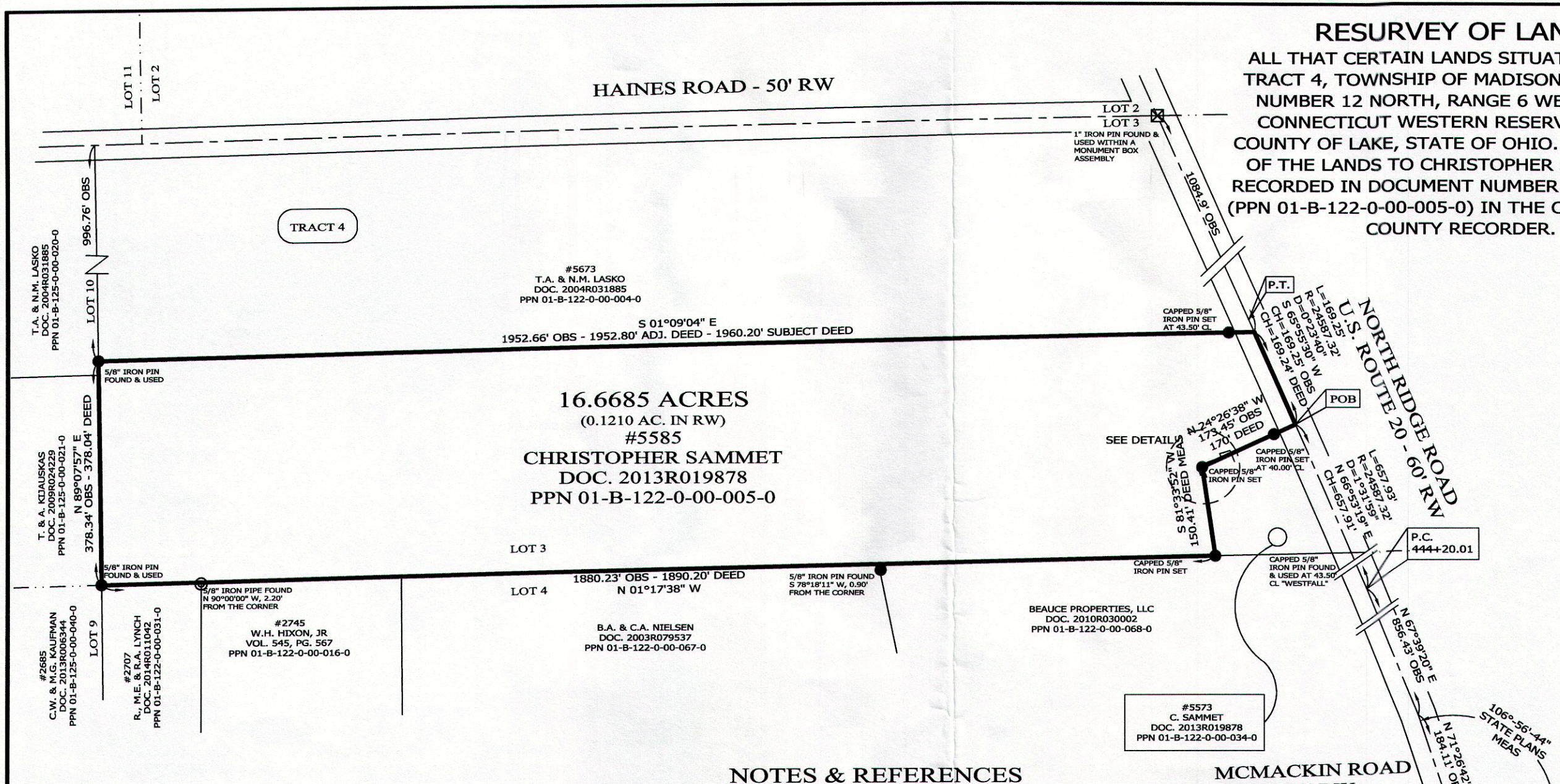
RESURVEY OF LANDS

ALL THAT CERTAIN LANDS SITUATE IN LOT 3, TRACT 4, TOWNSHIP OF MADISON, TOWNSHIP NUMBER 12 NORTH, RANGE 6 WEST, IN THE CONNECTICUT WESTERN RESERVE SURVEY, COUNTY OF LAKE, STATE OF OHIO. A RESURVEY OF THE LANDS TO CHRISTOPHER SAMMET, AS RECORDED IN DOCUMENT NUMBER 2013R019878 (PPN 01-B-122-0-00-005-0) IN THE OFFICE OF THE COUNTY RECORDER.



LEGEND


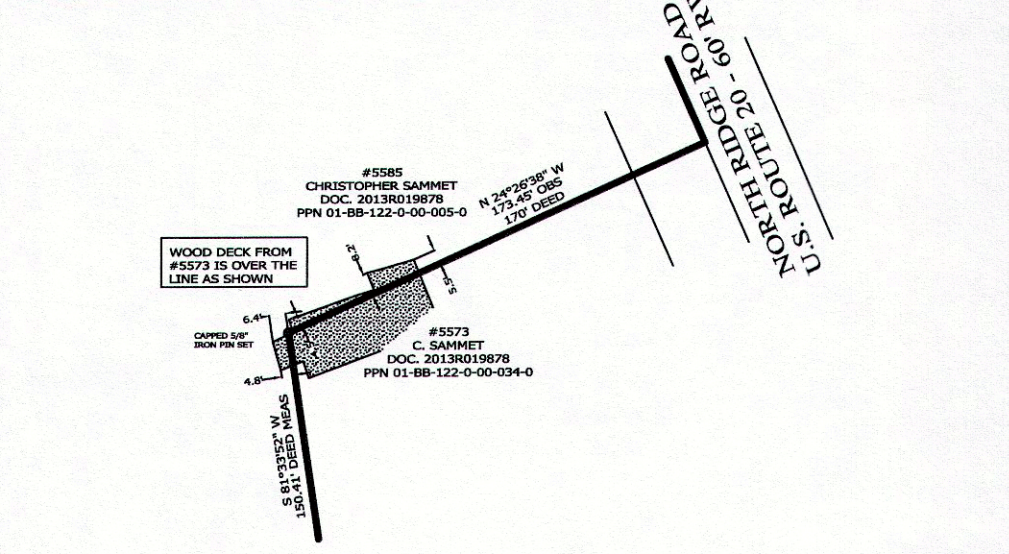
- IRON PIN FOUND/SET
- ⊙ IRON PIPE
- ⊠ STONE MONUMENT
- ⊞ MONUMENT BOX
- ⊕ P.K. NAIL FOUND/SET
- DRILL HOLE FOUND
- CALC CALCULATED
- MEAS MEASURED
- OBS OBSERVED
- DEED DEED RECITED
- PLAT PLAT RECITED



NOTES & REFERENCES

- ALL IRON PIN SET ARE 5/8" X 30" REBAR WITH CAP "CRABBS 7245".
- DEEDS OF RECORD
- OCCUPATION AGREES WITH TITLE LINES AS PREVIOUSLY MONUMENTED EXCEPT AS SHOWN ON THIS PLAT

DETAIL NOT TO SCALE



SCALE: 1" = 200'
 SURVEY: JUNE 14, 2014
 MAP: JUNE 17, 2014
 REVISED: JUNE 18, 2014

PREPARED FOR:		
CHRISTOPHER SAMMET		
PROJECT NAME:	PROJECT ADDRESS:	CHK: T. STOCKER
RESURVEY OF LANDS	5585 N RIDGE RD MADISON, OHIO	DRN: S. LOVEJOY
PROJECT LOCATION:	JOB NUMBER:	PAGE 1 OF 1
LAKE COUNTY, OHIO	5924	

FOR INQUIRIES CONCERNING THIS SURVEY CONTACT:
CSS CRABBS' SURVEYING SERVICE
 P.O. BOX 908
 PAINESVILLE, OHIO 44077
 1-800-488-3968

THIS SURVEY WAS PERFORMED TO AN ACCURACY AS SET FORTH IN THE 2003 OHIO ADMINISTRATIVE CODE 4733-37.



TIMOTHY E. STOCKER, P.S. 7245