

LAKE ERIE

MAP OF SURVEY
FOR
DALE GIBBON

KNOWN AS BEING PART OF LOT 4
TRACT 3 IN RANGE 6, TOWNSHIP 12 OF
THE CONNECTICUT WESTERN RESERVE

TOWNSHIP OF MADISON
COUNTY OF LAKE - STATE OF OHIO

DALE E & CAROL J GIBBON
VOLUME 68, PAGE 1000

1B-115-1-8

1B-115-1-7

RICHARD SEYMOUR
DOC #960048868
1B-115-1-9

LOUISE M HALL & LOIS M ALBRIGHT
VOLUME 260, PAGE 1078
1B-115-1-5

N 0°00'00"E 304.23'

129.43'

IRON PIN SET

0.5002 ACRES TO CENTERLINE
0.4712 ACRES TO RIGHT OF WAY

S 0°00'00"E 301.03'

126.03'

IRON PIN SET

284.51'

IRON PIN SET

PK NAIL FOUND

1" IRON PIPE FOUND

HUBBARD ROAD 60'

SWETLAND ROAD 40'

5/8" CAPPED
IRON PIN FOUND
(BABCOCK & JONES)

S 56°11'00"W
72.24'

63.38'

20.28'

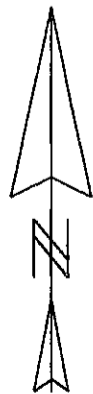
12.17'

S 65°14'00"W

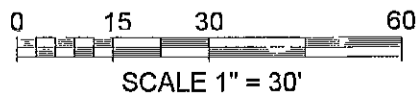

342.23'

N 0°00'00"E
16.57'

THIS MAP OF SURVEY REPRESENTS A TRUE FIELD SURVEY
PERFORMED BY ME ON JULY 17, 2003. DISTANCES ARE
EXPRESSED IN FEET AND DECIMAL PARTS THEREOF IN
ACCORDANCE WITH OHIO ADMINISTRATIVE CODE 4733-37.
IRON PINS SET ARE 5/8" X 30" REBAR CAPPED #7094.
BEARINGS SHOWN HEREON ARE TO AN ASSUMED
MERIDIAN AND ARE USED TO DENOTE ANGLES ONLY.



James A. Ziemba 7-23-2003
JAMES A. ZIEMBA PROFESSIONAL SURVEYOR #7094



BENCHMARK SURVEY COMPANY
5964 SOUTH RIDGE ROAD
MADISON, OHIO 44057-9741
JULY 17, 2003
1-440-428-8599