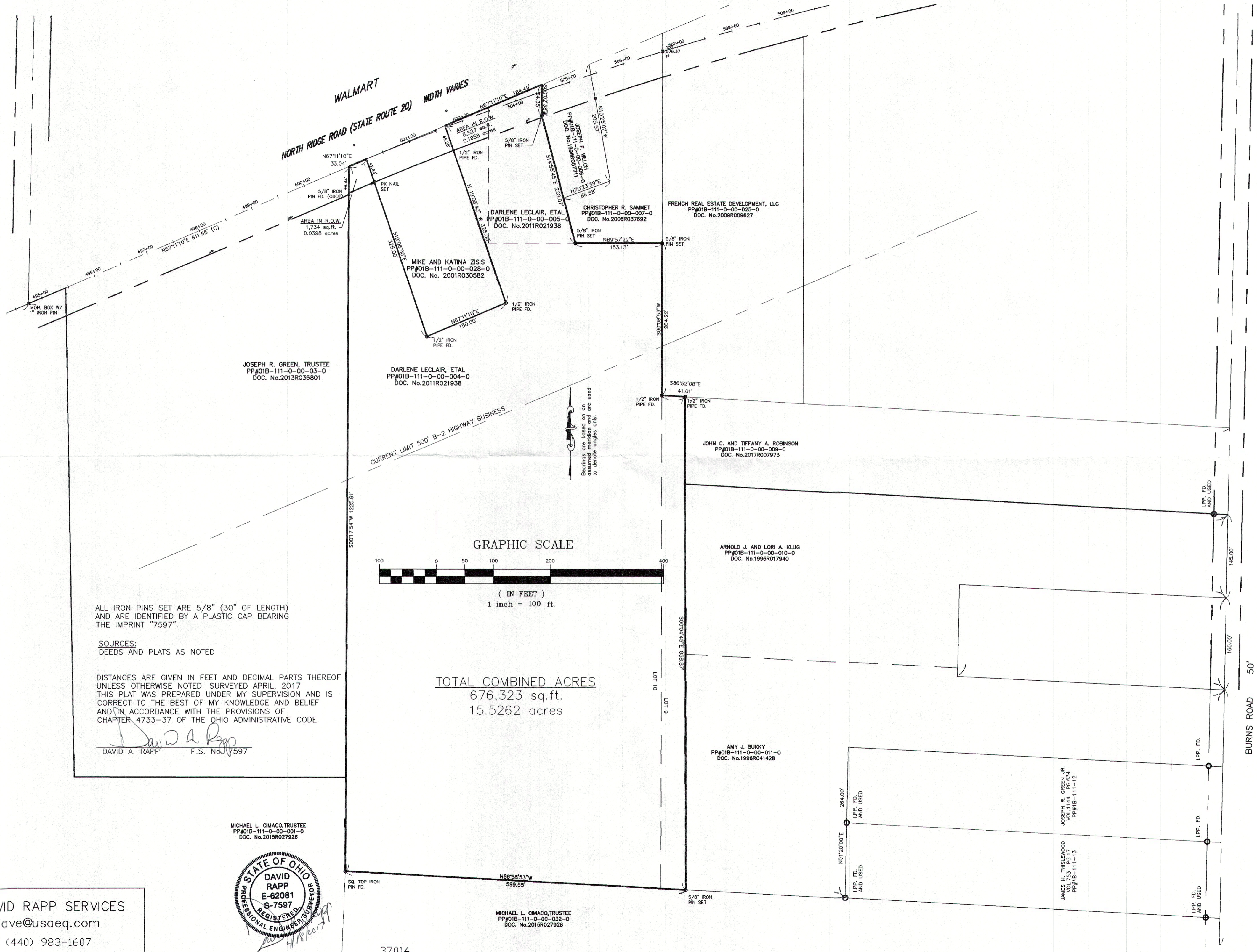


LOT CONSOLIDATION OF PP#01B-111-0-00-004-0 AND AND PP#01B-111-0-00-005-0

BEING PART OF LOT No. 9 & 10, TRACT 3 IN NADISON TOWNSHIP, LAKE COUNTY AND STATE OF OHIO



JOSEPH R. GREEN, TRUSTEE
PP#01B-111-0-00-03-0
DOC. No.2013R036801

DARLENE LECLAIR, ETAL
PP#01B-111-0-00-004-0
DOC. No.2011R021938

DARLENE LECLAIR, ETAL
PP#01B-111-0-00-005-0
DOC. No.2011R021938

MIKE AND KATINA ZISIS
PP#01B-111-0-00-028-0
DOC. No. 2001R030582

CHRISTOPHER R. SAMMET
PP#01B-111-0-00-007-0
DOC. No.2006R037692

FRENCH REAL ESTATE DEVELOPMENT, LLC
PP#01B-111-0-00-025-0
DOC. No.2009R009627

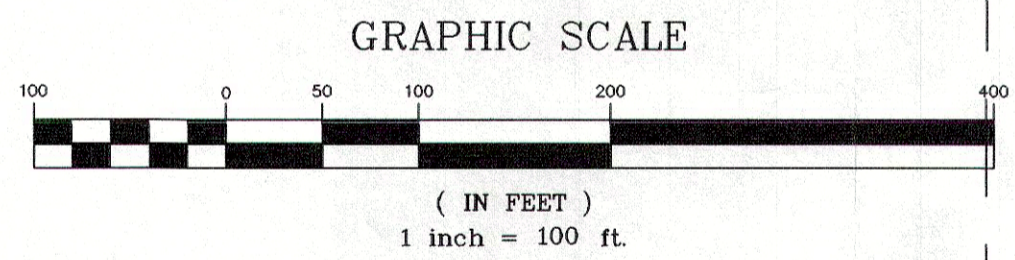
JOHN C. AND TIFFANY A. ROBINSON
PP#01B-111-0-00-009-0
DOC. No.2017R007973

ARNOLD J. AND LORI A. KLUG
PP#01B-111-0-00-010-0
DOC. No.1996R017940

AMY J. BUKKY
PP#01B-111-0-00-011-0
DOC. No.1996R041428

JOSEPH R. GREEN JR.
VOL.1144 PG.634
PP#B-111-12

JAMES H. THISLEWOOD
VOL.753 PG.17
PP#B-111-13



TOTAL COMBINED ACRES
676,323 sq.ft.
15.5262 acres


ALL IRON PINS SET ARE 5/8" (30" OF LENGTH) AND ARE IDENTIFIED BY A PLASTIC CAP BEARING THE IMPRINT "7597".

SOURCES:
DEEDS AND PLATS AS NOTED

DISTANCES ARE GIVEN IN FEET AND DECIMAL PARTS THEREOF UNLESS OTHERWISE NOTED. SURVEYED APRIL, 2017 THIS PLAT WAS PREPARED UNDER MY SUPERVISION AND IS CORRECT TO THE BEST OF MY KNOWLEDGE AND BELIEF AND IN ACCORDANCE WITH THE PROVISIONS OF CHAPTER 4733-37 OF THE OHIO ADMINISTRATIVE CODE.

David A. Rapp
DAVID A. RAPP P.S. No. 7597

MICHAEL L. CIMACO, TRUSTEE
PP#01B-111-0-00-001-0
DOC. No.2015R027926



MICHAEL L. CIMACO, TRUSTEE
PP#01B-111-0-00-032-0
DOC. No.2015R027926

DAVID RAPP SERVICES
dave@usaeq.com
(440) 983-1607