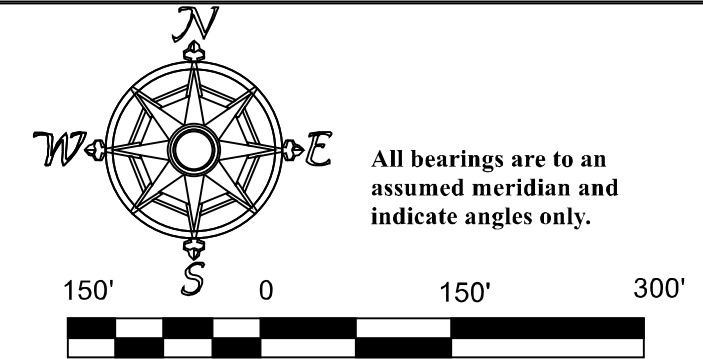
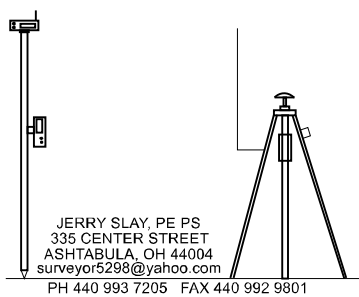


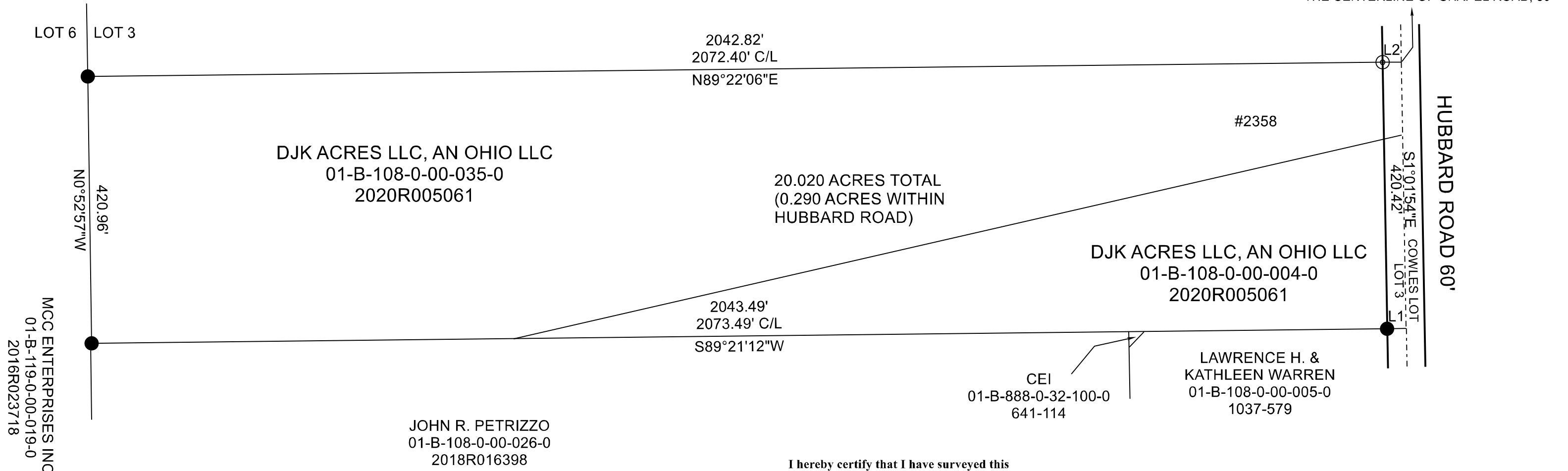
DJK ACRES LLC, AN OHIO LLC SURVEY
 TRACT 3 LOT 3
 MADISON TOWNSHIP
 LAKE COUNTY, OHIO



SCALE: 1" = 150' 10/2/23
 ALL PERTINENT DOCUMENTS ARE AS SHOWN

GREGORY SPISAK
 01-B-108-0-00-003-0
 995-1221

N01°01'54"W, 3,092.76' TO A 1" IRON
 PIN FOUND IN A MONUMENT BOX AT
 THE CENTERLINE OF CHAPEL ROAD, 50'



I hereby certify that I have surveyed this parcel and that the same is true and correct. This parcel was surveyed in accordance with the provisions of Chapter 4733-37 of the Ohio Administrative Code.



Jerry Slay, P.E. P.S.
 Ohio Surveyor Number 5298

LEGEND	
⊙	3/4" IRON PIPE FOUND
●	5/8" X 30" CAPPED "SLAY 5298" IRON PIN SET

LINE	BEARING	HORIZ DIST
L1	S89°21'12"W	30.00'
L2	N89°22'06"E	29.58'

FILE NAME		
DJK ACRES LLC MADISON 10 23.TRV		
SCALE	DATE	DRAWN BY
150 Ft/In	10/2/23	JDS
JOB	REVISION	SHEET
	1/1	1/1

This map drawn with TRAVERSE PC Software