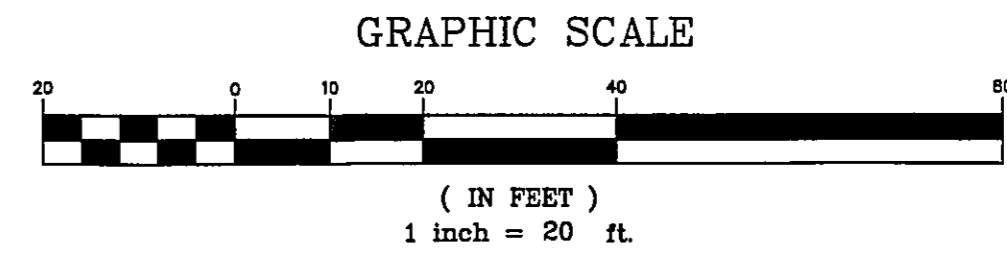
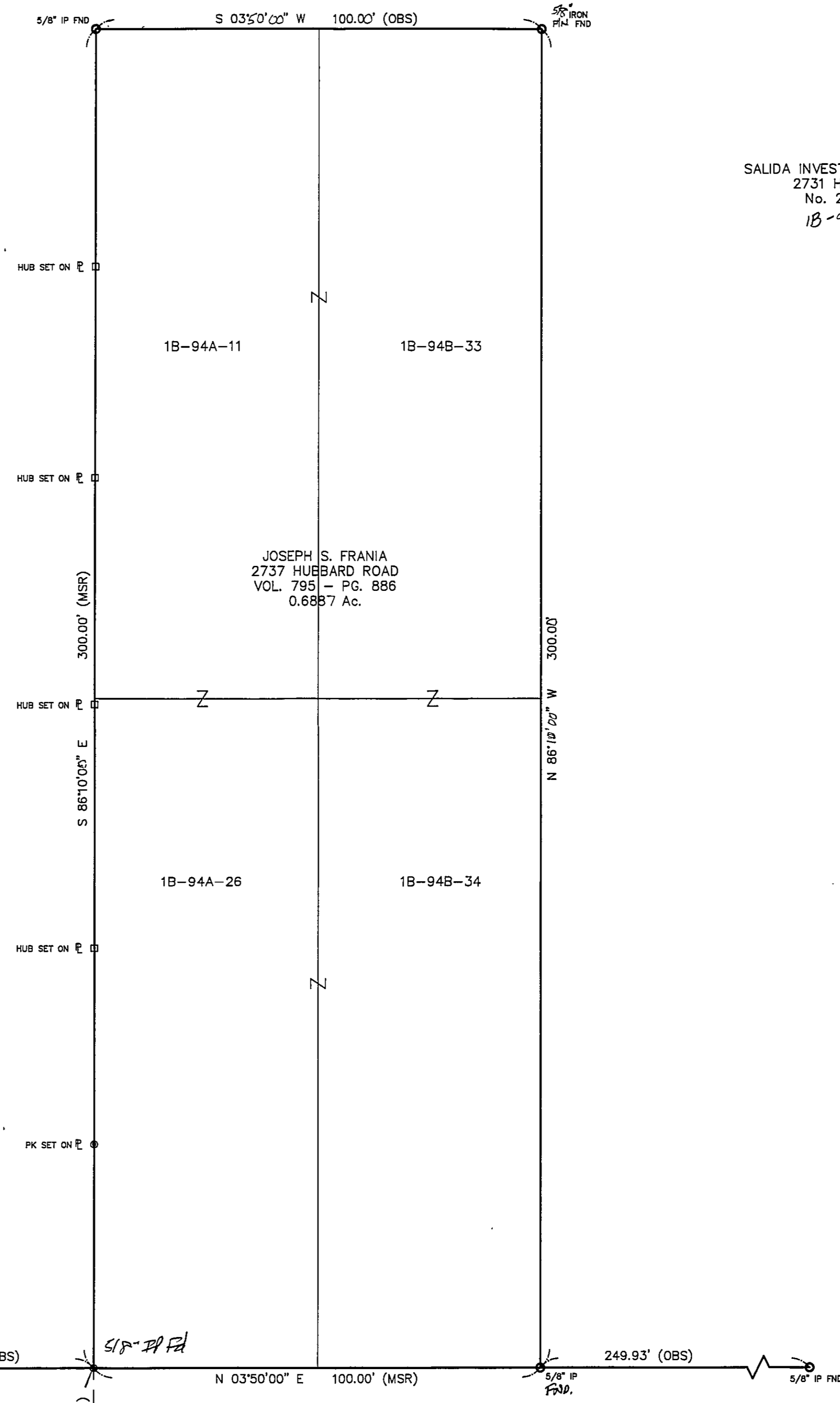




SALIDA INVESTMENT GROUP LIMITED
 2731 HUBBARD ROAD
 No. 2006R007233
 1B-94A-30




NOTE: ALL IRON PINS SET ARE
 5/8" X 30" AND ARE CAPPED
 BABCOCK, JONES & ASSOC.

Handwritten note:
 HUBBARD ROAD
 5/8" IRON PINS SET
 IN MONUMENT BOOK

HUBBARD ROAD - 60'

Bearings are based upon the centerline of Hubbard Road being North 3°50'00" East and are used to describe angles only.

EXISTING UTILITIES NOTE:
 THE SIZE AND LOCATION, BOTH HORIZONTAL AND VERTICAL
 OF THE UNDERGROUND UTILITIES SHOWN HEREON, HAVE BEEN
 OBTAINED BY A SEARCH OF AVAILABLE RECORDS.
 VERIFICATION BY FIELD OBSERVATION HAS BEEN CONDUCTED
 WHERE PRACTICAL, HOWEVER, BABCOCK, JONES AND ASSOCIATES
 INC. DOES NOT GUARANTEE THE COMPLETENESS NOR ACCURACY
 THEREOF.



REV. NO.	DESCRIPTION	DATE	BY	CHK'D
1	REVISED PER L.C. ENGINEERS	8/2/06	HT	HT

bj BABCOCK, JONES AND ASSOCIATES, INC
 CIVIL ENGINEERS - SURVEYORS - LAND PLANNERS
 PAINESVILLE OHIO 44077

DATE	7/19/06
DESIGN BY	H.J.
DRAWN BY	B.P.
APPROVED BY	H.J.
CREW CHIEF	E.H.

PLAT OF SURVEY
 FOR
 JOSEPH FRANIA
 2737 HUBBARD ROAD
 LAKE COUNTY STATE OF OHIO
 MADISON TOWNSHIP

SCALE	1" = 20'
JOB NO	06-138
SHEET	OF
1	1