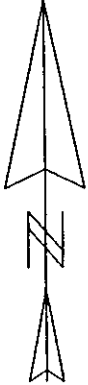


MAP OF SURVEY
FOR

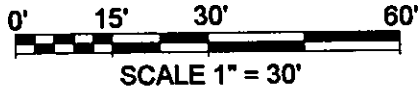
SANDRA & RICHARD SPENCER

KNOWN AS BEING PART OF LOT 3,
TRACT 1 IN RANGE 6, TOWNSHIP 12 OF
THE CONNECTICUT WESTERN RESERVE

TOWNSHIP OF MADISON
COUNTY OF LAKE - STATE OF OHIO




HOLLY RIDGE APARTMENTS
DOC. #2008R015557
1A-78-13



THIS MAP OF SURVEY REPRESENTS A TRUE FIELD SURVEY PERFORMED
BY ME ON MARCH 27, 2009. BEARINGS SHOWN HEREON ARE TO AN
ASSUMED MERIDIAN AND ARE USED TO DENOTE ANGLES ONLY. DISTANCES
ARE EXPRESSED IN FEET AND DECIMAL PARTS THEREOF IN ACCORDANCE
WITH OHIO ADMINISTRATIVE CODE 4733-37.

James A. Ziemba
4-1-2009
JAMES A. ZIEMBA PROFESSIONAL SURVEYOR #7094



BENNETT ROAD 50'

1" IRON PIN
FOUND IN
MON. BOX

NORTH RIDGE ROAD 80' R/W
(U. S. ROUTE 20)

S 80°17'00"E
2387.30'

N 80°17'00"W
60.00'

BENCHMARK SURVEY COMPANY
5964 SOUTH RIDGE ROAD
MADISON, OHIO 44057
1-440-428-8599
MARCH 27, 2009

1" IRON PIPE
IN 2" IRON
PIPE FOUND

OLEN G. CLAYPOOL, TR.
DOC. #2000R031717
1A-78-9

1" IRON
PIPE FOUND

S 82°04'07"E
60.05'

SANDRA M & RICHARD A. SPENCER
DOC. #2004R042599
1A-78-12

DANNY A. & COLINE RUPE
VOL. 314, PAGE 53
1A-78-11

N 0°03'54"W
290.92'

S 0°00'00"W 292.76'
255.23'

0.397 ACRES TO CENTERLINE
0.342 ACRES TO RIGHT OF WAY

7/8" IRON
PIPE FOUND

1" IRON
PIPE FOUND

37.55'