

SOUTH RIDGE ROAD
(WIDTH VARIES)

S 1°25'30"W
256.42'

1" iron
pipe found

BARBARA PAINE
DOC. #1995R018918
1A-70A-17

N 85°08'23"E
101.09'

5/8" iron
pin found

PATRICIA GERRED
DOC. #1990R972160
1A-70A-42

C D HOYT PROPERTIES LLC
DOC. #2006R044049
1A-70A-43

0.227 ACRES

S 3°39'30"E
94.67'

WEST STREET 40'

N 1°25'30"E
94.00'

1" iron
pipe found
0.5 feet deep

S 85°46'30"W
109.40'

7/8" iron
pipe found

1.83'

SOUTHERN STREET 40'

MAP OF SURVEY
FOR

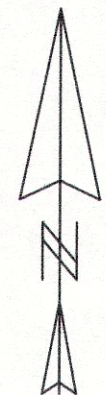
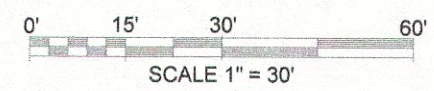

C D HOYT PROPERTIES LLC

KNOWN AS BEING PART OF LOT 6, PAINE
TRACT IN RANGE 6, TOWNSHIP 11 OF
THE CONNECTICUT WESTERN RESERVE

TOWNSHIP OF MADISON
COUNTY OF LAKE - STATE OF OHIO

THIS MAP OF SURVEY REPRESENTS A TRUE FIELD SURVEY
PERFORMED BY ME ON SEPTEMBER 20, 2013. BEARINGS
SHOWN HEREON ARE TO AN ASSUMED MERIDIAN AND ARE
USED TO DENOTE ANGLES ONLY. DISTANCES ARE EXPRESSED
IN FEET AND DECIMAL PARTS THEREOF IN ACCORDANCE
WITH OHIO ADMINISTRATIVE CODE 4733-37.

James A. Ziemba 9-23-2013
JAMES A. ZIEMBA PROFESSIONAL SURVEYOR #7094



BENCHMARK SURVEY COMPANY
5964 SOUTH RIDGE ROAD
MADISON, OHIO 44057
440-428-8599
SEPTEMBER 20, 2013