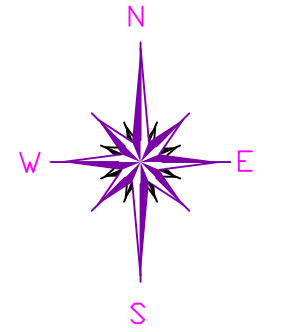
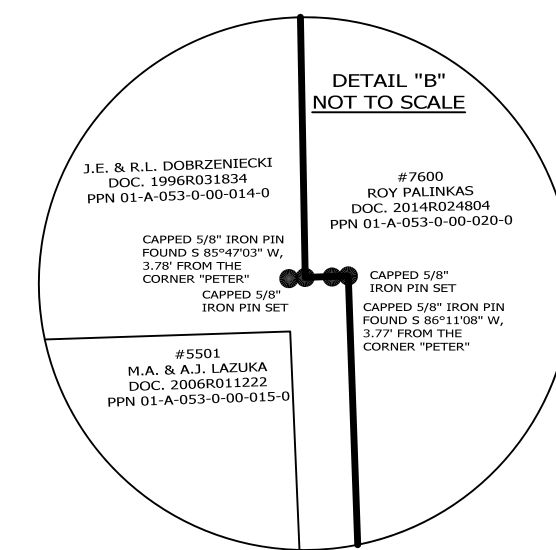
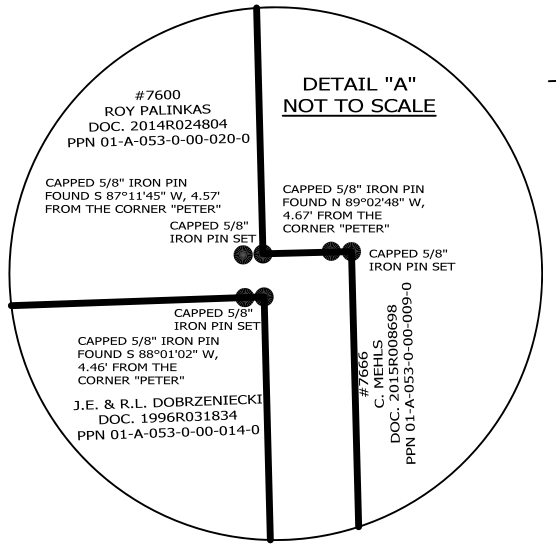
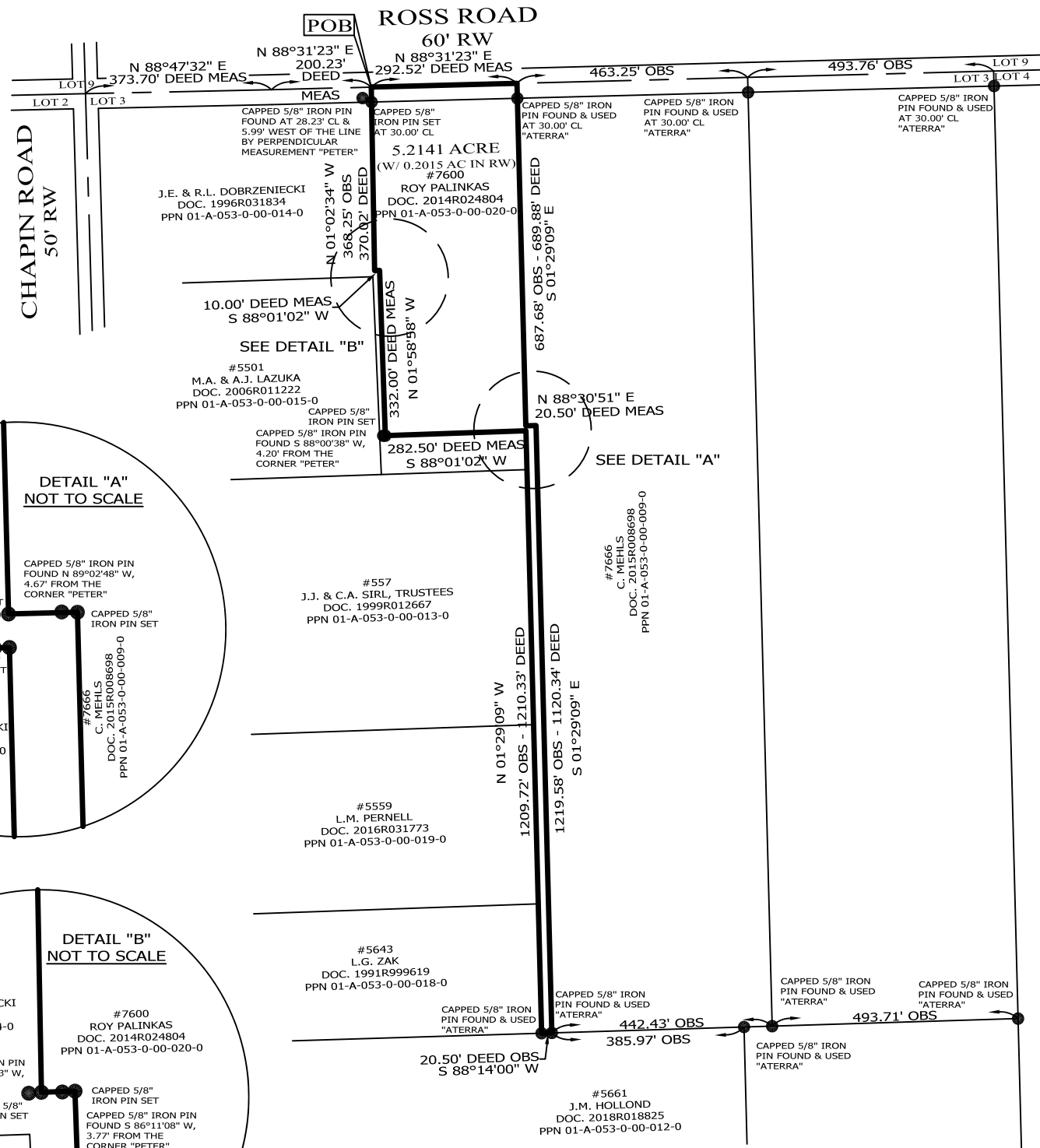


# RESURVEY OF LANDS

ALL THAT CERTAIN LANDS SITUATE IN LOT 3, TRACT 12, TOWNSHIP OF MADISON, TOWNSHIP NUMBER 11 NORTH, RANGE VI WEST, IN THE CONNECTICUT WESTERN RESERVE SURVEY, COUNTY OF LAKE, STATE OF OHIO. A RESURVEY OF THE LANDS TO ROY PALINKAS, AS RECORDED IN DOCUMENT NUMBER 2014R024804 (PPN 01-A-053-0-00-020-0) IN THE OFFICE OF THE COUNTY RECORDER.



BASIS OF BEARINGS ARE TO AN ASSUMED MERIDIAN ALONG THE CENTERLINE OF ROSS ROAD NORTH 88°31'23" EAST



SCALE: 1" = 300'  
 SURVEY: SEPTEMBER 20, 2018  
 MAP: SEPTEMBER 24, 2018


## LEGEND

- IRON PIN FOUND/SET
- ⊙ IRON PIPE
- STONE MONUMENT
- ⊠ MONUMENT BOX
- ⊕ P.K. NAIL FOUND/SET
- DRILL HOLE FOUND
- CALC CALCULATED
- MEAS MEASURED
- OBS OBSERVED
- DEED DEED RECITED
- PLAT PLAT RECITED

## NOTES & REFERENCES

- ALL IRON PIN SET ARE 5/8" X 30" REBAR WITH CAP "CRABBS 7245".
- DEEDS OF RECORD
- SURVEYS BY CRABBS' SURVEYING: JOB 1958, JOB 2225 & JOB 1083
- SURVEY BY J. PETER, DATED SEPT. 1995, JOB 950909
- OCCUPATION AGREES WITH TITLE LINES AS PREVIOUSLY MONUMENTED EXCEPT AS SHOWN ON THIS PLAT

THIS SURVEY WAS PERFORMED TO AN ACCURACY AS SET FORTH IN THE 2003 OHIO ADMINISTRATIVE CODE 4733-37.



TIMOTHY E. STOCKER, P.S. 7245

PREPARED FOR:  ROY PALINKAS	PROJECT NAME: RESURVEY OF LANDS	PROJECT ADDRESS: 7600 ROSS ROAD MADISON, OHIO
	PROJECT LOCATION: LAKE COUNTY, OHIO	JOB NUMBER: 7202

**FOR INQUIRIES CONCERNING THIS SURVEY CONTACT:**

**CSS** CRABBS' SURVEYING SERVICE  
 P.O. BOX 908  
 PAINESVILLE, OHIO 44077  
 1-800-488-3968

CHK: T. STOCKER
DRN: S. HUPERTZ REV:
PAGE 1 OF 1