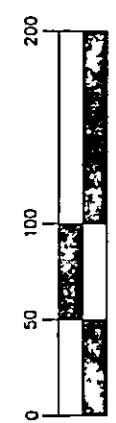




Bearings shown herein are to an assumed meridian and are used to denote angles only.

GRAPHIC SCALE



PLAT OF SURVEY FOR THE PROPERTY OF LORRAINE ZIELINSKI, AKA LORRAINE HEILMAN REFERENCE VOL. 543 PAGE 508, AND VOL. 508 PAGE 228

SITUATE IN THE TOWNSHIP OF MADISON COUNTY OF LAKE, AND THE STATE OF OHIO, AND KNOWN AS BEING A PART OF ORIGINAL TOWNSHIP LOT NO. 7, TRACT NO. 12, TWP. 11 NORTH, RANGE 6 WEST, OF THE CONNECTICUT WESTERN RESERVE

PATRICK J. & ANTOINETTE McGRODER  
VOL. 621 PAGE 1152  
PN 1-A-053-0-00-005-0

LORRAINE HEILMAN  
VOL. 543 PAGE 508  
PN 1-A-053-0-00-010-0  
1.033 ACERS

LORRAINE ZIELINSKI  
VOL. 508 PAGE 228  
PN 1-A-053-0-00-004-0  
6.637 ACERS

CHARLES F. and MARY JANE TALKINGTON  
VOL. 891 PAGE 211  
PN 1-A-053-0-00-002-0

A. A. C. BAPTIST ASSOCIATION'S CAMP  
VOL. 706 PAGE 584  
PN 1-A-053-0-00-016-0

CHAPIN ROAD 50'

STOCKING ROAD

RAIL ROAD SPIKE FOUND & USED

LARGE ROCK FOUND  
IRON PIN FOUND  
N 42°42' 08" W, 0.68  
FROM CORNER






I hereby certify that I have surveyed these premises and prepared this map in accordance with the provisions of Chapter 4733-37 of the Ohio Administrative Code.

*William R. Loetz August 10, 2005*

William R. Loetz  
Ohio Registered Surveyor No 7552  
AUGUST, 2005

LEGEND

-  5/8" IRON PIN FOUND & USED
-  3/4" X 30" IRON PIN SET "LOETZ 7552" CAP
-  ONE INCH IRON PIPE FOUND & USED