


LOT SPLIT & COMBINATION OF LANDS
 ALL THAT CERTAIN LANDS SITUATE IN LOT 3, TRACT 6 & LOT 3 TRACT 11, TOWNSHIP OF MADISON, TOWNSHIP NUMBER 11 NORTH, RANGE V WEST, IN THE CONNECTICUT WESTERN RESERVE SURVEY, COUNTY OF LAKE, STATE OF OHIO. A LOT SPLIT TAKEN FROM THE LANDS TO ELI E. & SARA A. MULLET, AS RECORDED IN DOCUMENT NUMBER 2005R053264, (PPN 01-A-020-0-00-011-0), WITH THE LANDS TO HAYLEIGH M. DALLOS, AS RECORDED IN DOCUMENT NUMBER 2020R013162, (PPN 01-A-046-0-00-008-0), IN THE OFFICE OF THE COUNTY RECORDER.




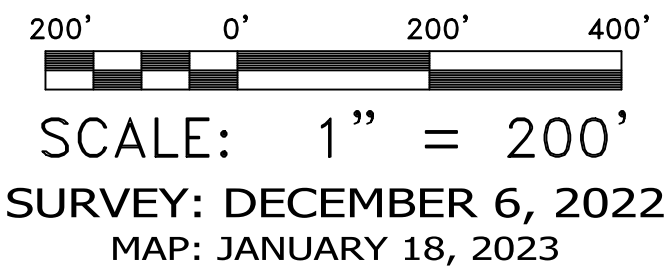
LEGEND

- IRON PIN FOUND/SET
- ⊙ IRON PIPE
- STONE MONUMENT
- ⊠ MONUMENT BOX
- ⊕ P.K. NAIL FOUND/SET
- DRILL HOLE FOUND
- CALC CALCULATED
- MEAS MEASURED
- OBS OBSERVED
- DEED DEED RECITED
- PLAT PLAT RECITED

NOTES & REFERENCES

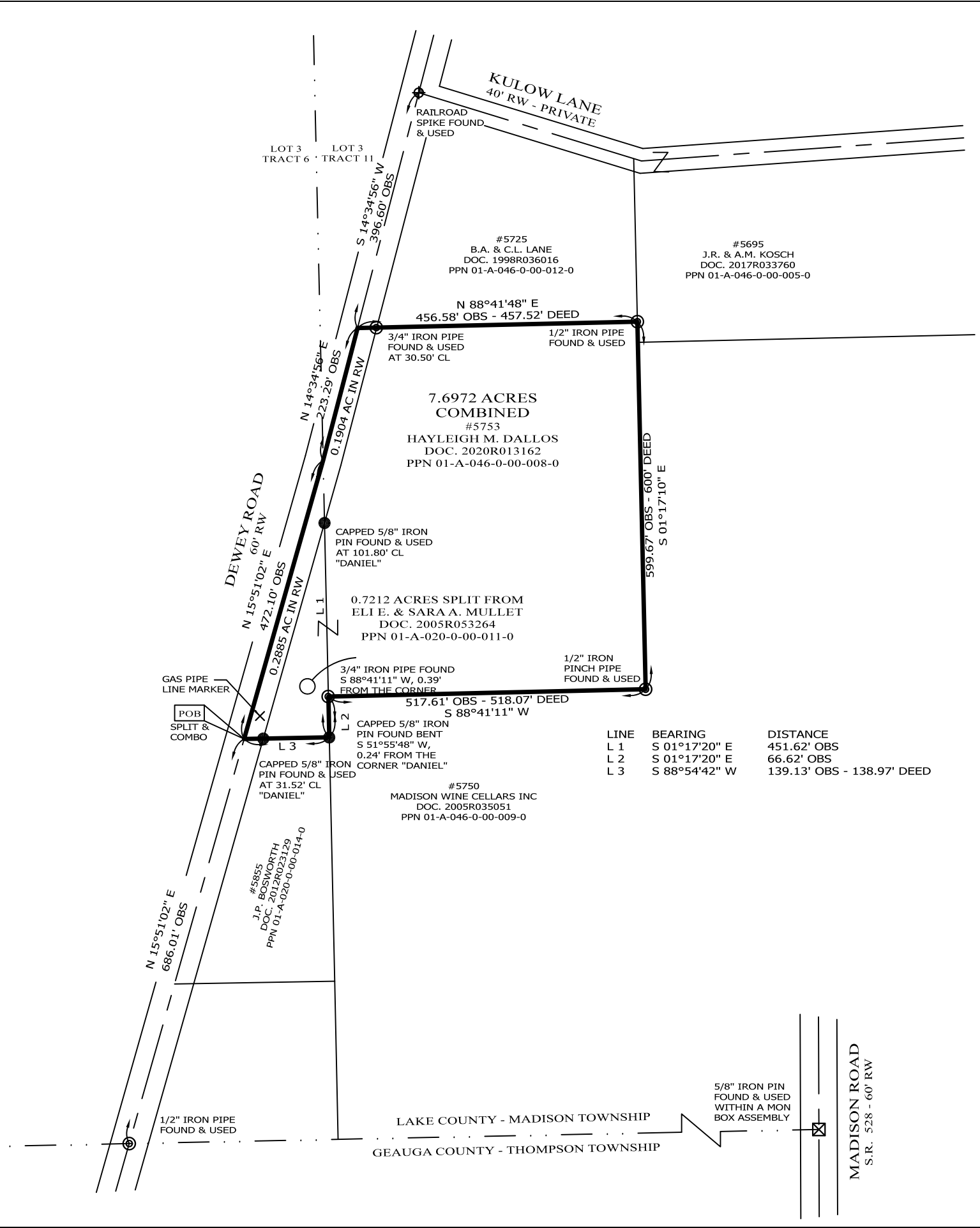
- ALL IRON PIN SET ARE 5/8" X 30" REBAR WITH CAP "CRABBS 7245".
- DEEDS OF RECORD
- OCCUPATION AGREES WITH TITLE LINES AS PREVIOUSLY MONUMENTED EXCEPT AS SHOWN ON THIS PLAT

THIS SURVEY WAS PERFORMED TO AN ACCURACY AS SET FORTH IN THE 2003 OHIO ADMINISTRATIVE CODE 4733-37.



TIMOTHY E. STOCKER, P.S. 7245

PREPARED FOR: ELI E. & SARA A. MULLET HAYLEIGH M. DALLOS	PROJECT NAME: LOT SPLIT & COMBINATION OF LANDS	PROJECT ADDRESS: 5753 DEWEY ROAD MADISON, OHIO
	PROJECT LOCATION: LAKE COUNTY, OHIO	JOB NUMBER: 8940
FOR INQUIRIES CONCERNING THIS SURVEY CONTACT: <div style="font-size: 2em; font-weight: bold; margin-bottom: 5px;">CSS</div> CRABBS' SURVEYING SERVICE P.O. BOX 908 PAINESVILLE, OHIO 44077 440-466-2025		CHK: T. STOCKER, SR CALC: T. STOCKER, JR SIT DRN: S. HUPERTZ REV:
PAGE 1 OF 1		



LINE	BEARING	DISTANCE
L 1	S 01°17'20" E	451.62' OBS
L 2	S 01°17'20" E	66.62' OBS
L 3	S 88°54'42" W	139.13' OBS - 138.97' DEED