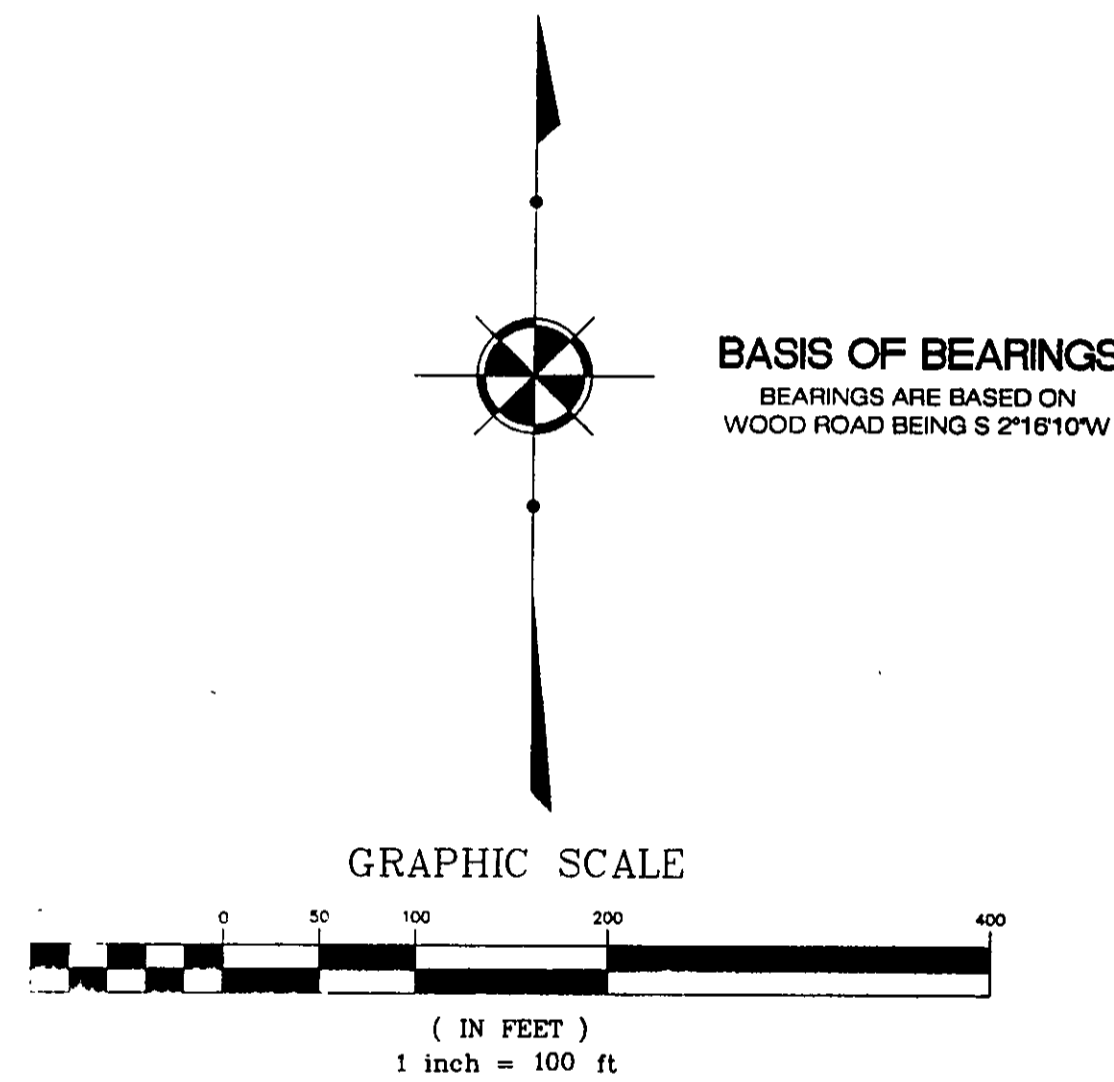


PLAT OF LOT SPLIT

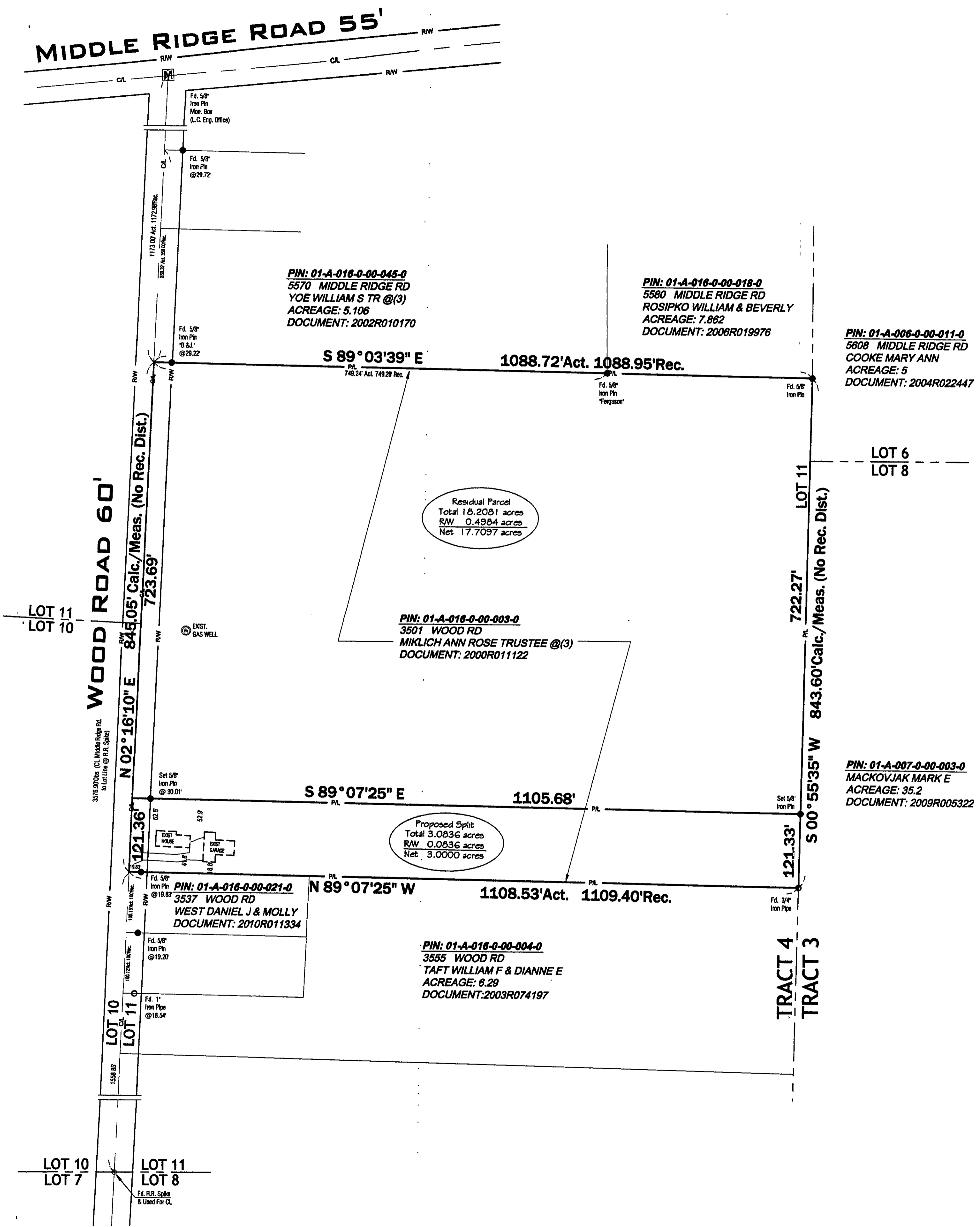

OF P.P.N. 01-A-016-0-00-003-0, #3501 WOOD RD
 PART OF LOT 11, TRACT 4
 MADISON TOWNSHIP - LAKE COUNTY - OHIO
 OCTOBER 2012 SCALE 1"=100'



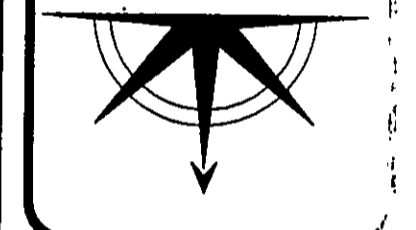
SURVEY CERTIFICATION

I hereby certify that this plat was prepared from a field survey made under my direct supervision. Monuments were found or set as indicated. Dimensions are expressed in feet and decimal parts thereof. All of which are correct to the best of my knowledge and belief. This plat was prepared in accordance with the provisions of Chapter 4733-37 of the Ohio Administrative Code. This plat was prepared without the benefit of an abstract of title and is subject to any state of facts revealed by an examination of the same. All Iron Pins Set are 5/8" x 30" long rebar and capped "H. Jones - 6343".

Richard A. Thompson, Jr.
 Richard A. Thompson, Jr., P.S. #7388



Jones Surveying, LLC
 ENGINEERS - SURVEYORS - PLANNERS
 1924 MENTOR AVE., PAINESVILLE, OHIO 440-357-1811
 440-357-9173 (FAX) hjonesurveying@yahoo.com



Date: 10/02/12
 Scale: Hor. 1"=100'
 Vert.
 Filename: 12-098
 Tab Name: 12-098
 Computer: RAT

PLAT OF LOT SPLIT
 PART OF LOT 11, TRACT 4
 MADISON TOWNSHIP - LAKE COUNTY - OHIO

Sheet 1 of 1
 Contract No. 12-098