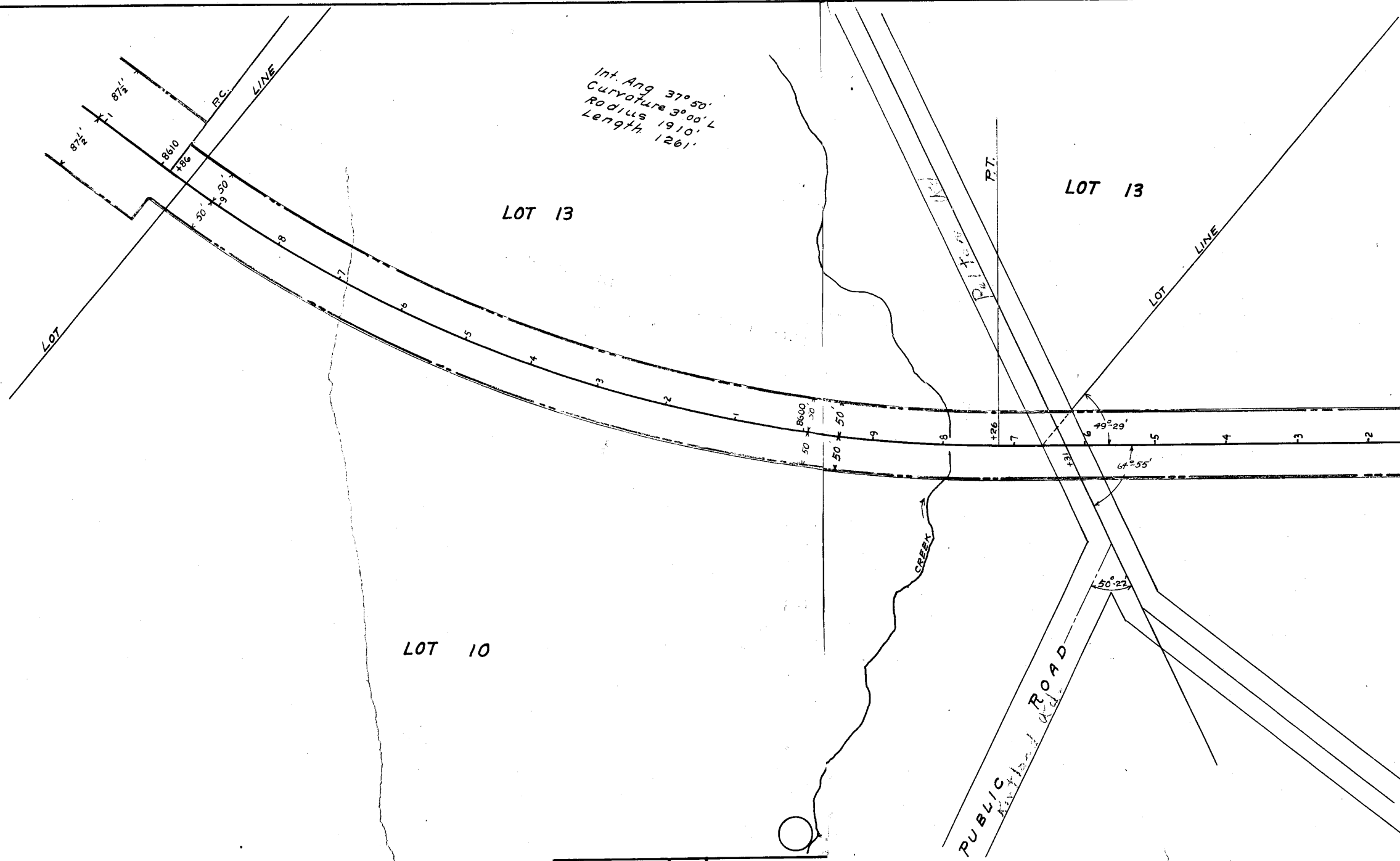
Int. Ang 37° 50'
Curvature 3°00' L
Radius 1910'
Length 1261'
LOT 13
LOT 13
LOT 10
LOT LINE
LOT LINE
P.C.
P.T.
87½'
87½'
87½'
8610
+86
50'
50'
8600
50
50'
50
+26
+31
49°29'
64°55'
50°22'
CREEK
PUBLIC ROAD
Kirtland Rd.

No | W.H. | APR-30-14

WILLOUGHBY TWP. LAKE CO.

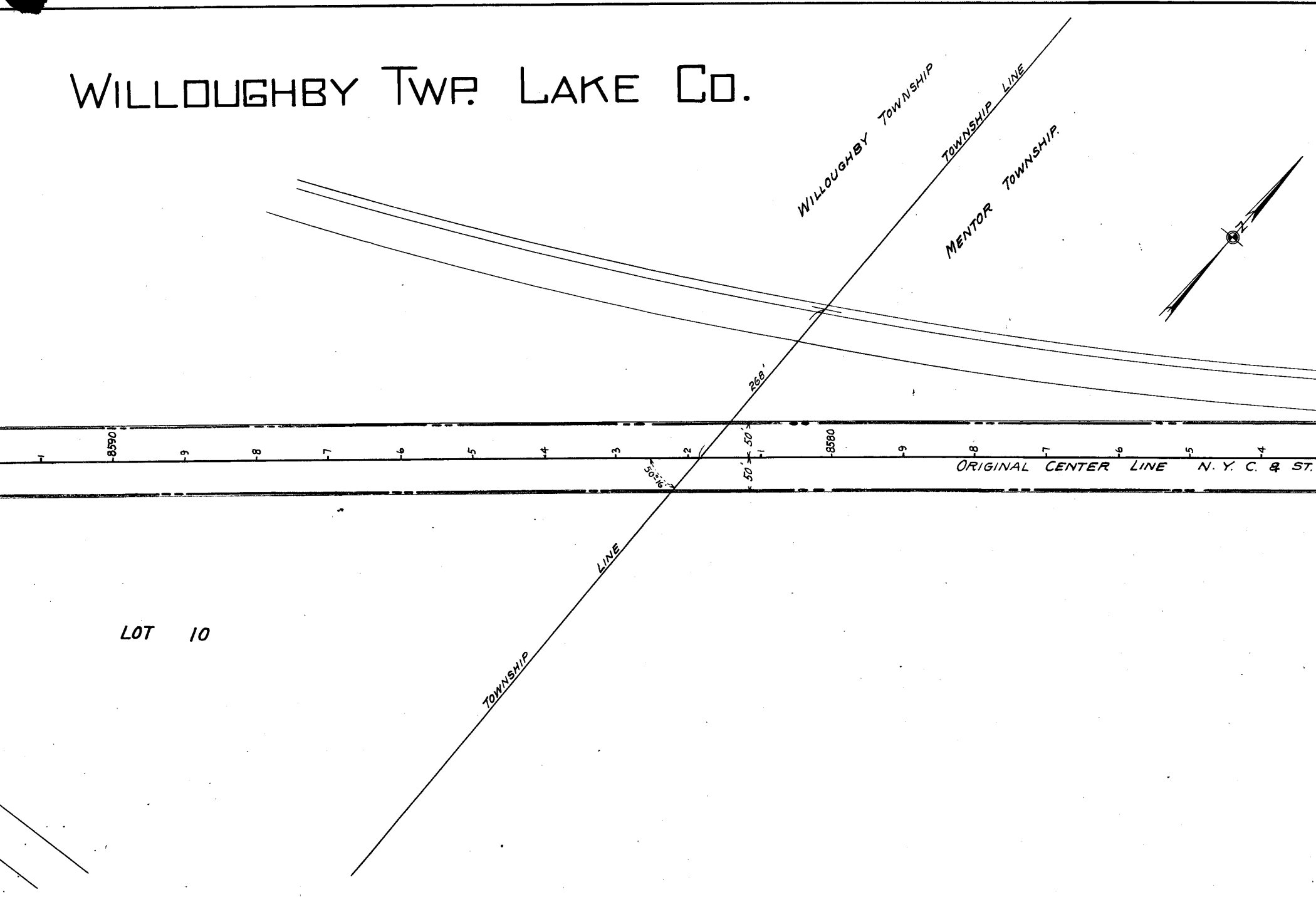
WILLOUGHBY TOWNSHIP
TOWNSHIP LINE
MENTOR TOWNSHIP
N
268'
8590
8580
1
9
8
7
6
5
4
3
2
1
9
8
7
6
5
4
50'
50'
50'
50°-16'
ORIGINAL CENTER LINE N.Y.C. & ST.
LINE
TOWNSHIP
LOT 10

MENTOR TWP. LAKE CO.

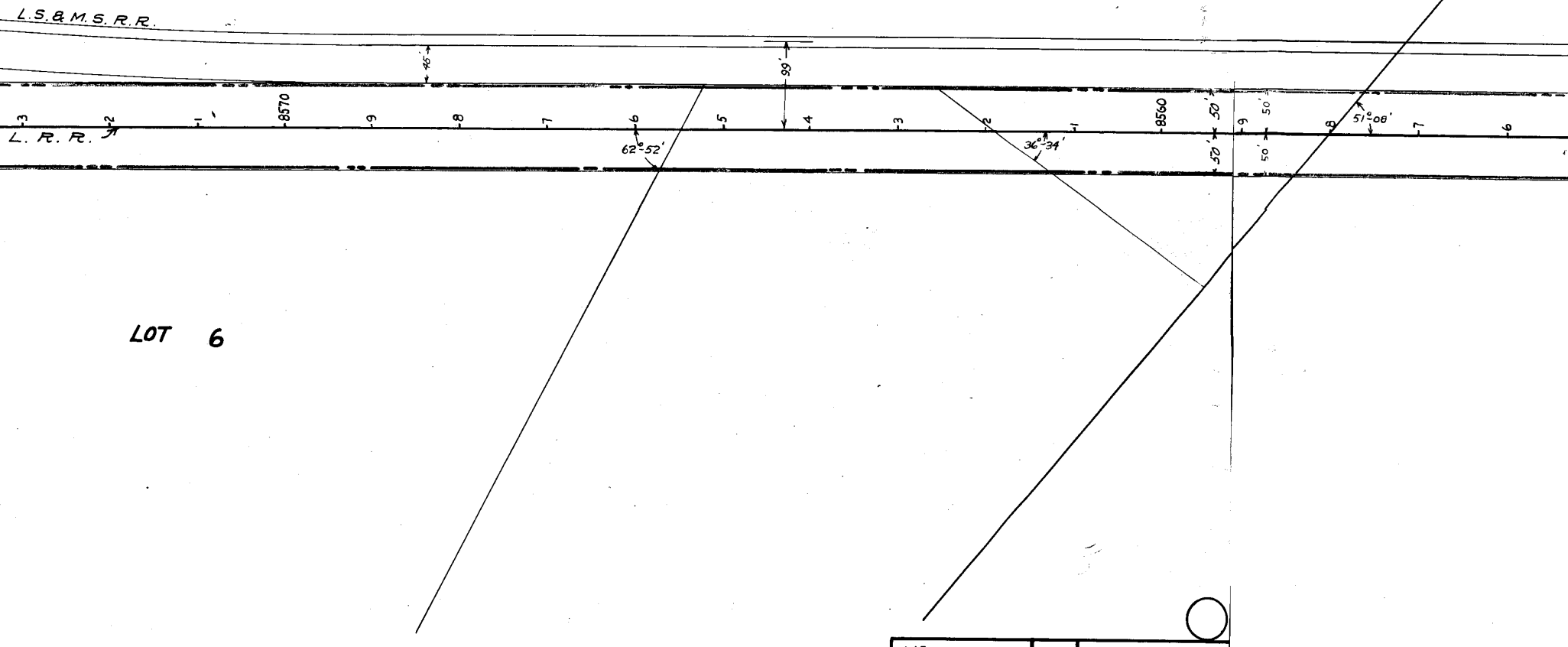
L.S.& M.S.R.R.
45'
99'
L.R.R.
3
2
1
8570
9
8
7
6
5
4
3
2
1
8560
50'
50'
9
50'
50'
8
7
6
62°52'
36°34'
51°08'
LOT 6

Nº	W.H.	APR. 30 – 14

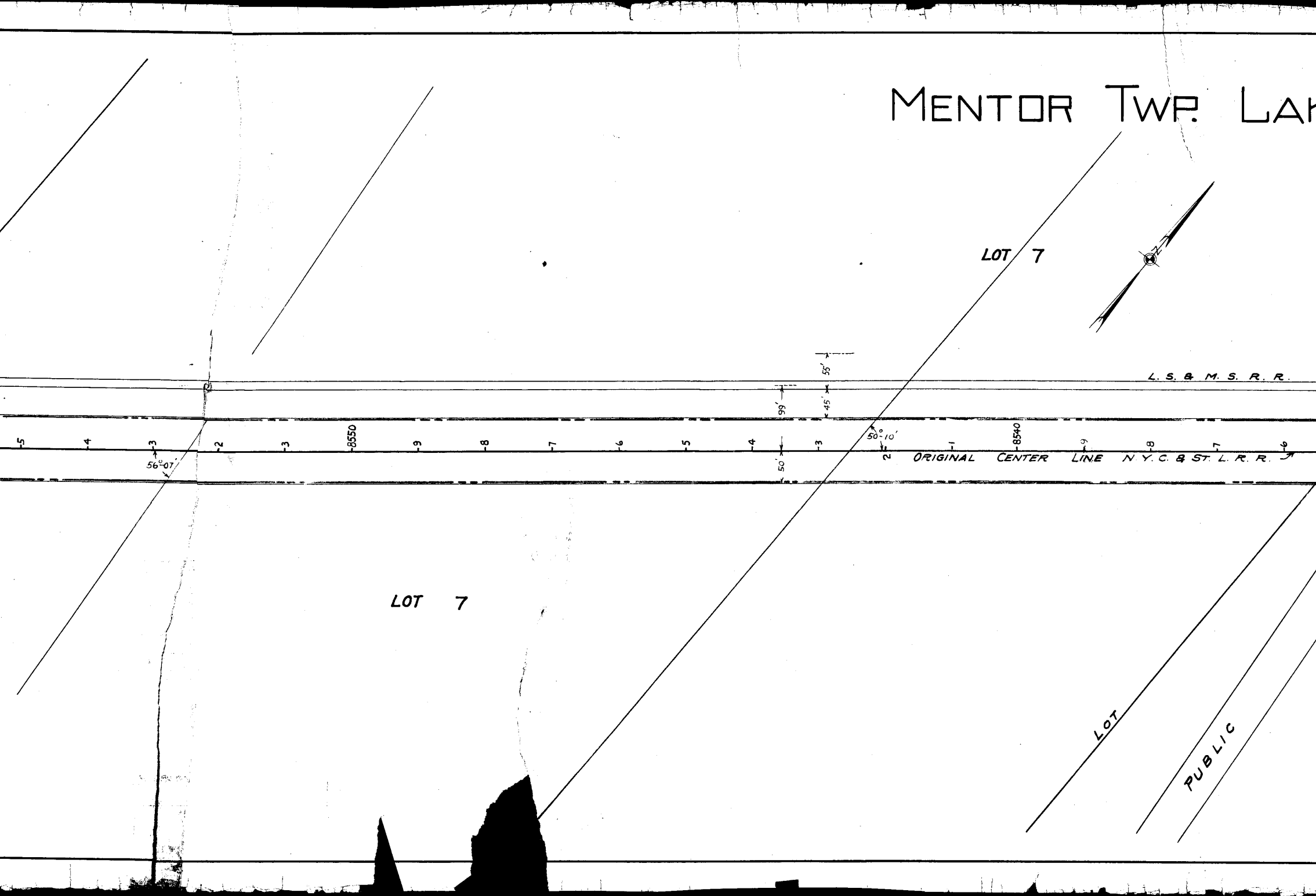
MENTOR TWP. LAK
LOT 7
N
L. S. & M. S. R. R.
55'
99'
45'
50'
50°-10'
56°-07'
5
4
3
2
3
8550
9
8
7
6
5
4
3
2
1
8540
9
8
7
6
ORIGINAL CENTER LINE N. Y. C. & ST. L. R. R.
LOT 7
LOT
PUBLIC

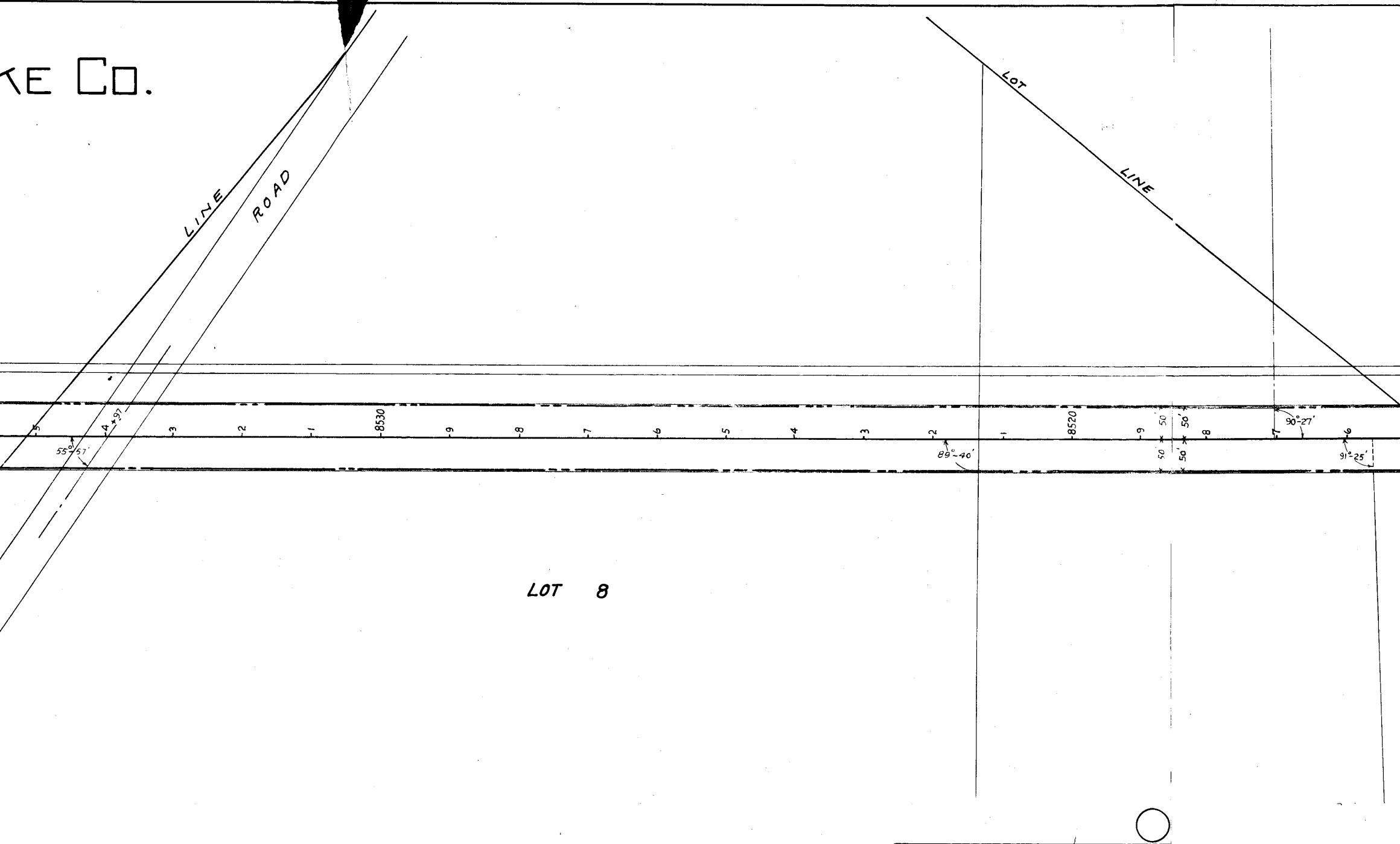
KE CO.
LINE
ROAD
LOT
LINE
5
4+97
3
2
1
8530
9
8
7
6
5
4
3
2
1
8520
9
8
7
6
55°-57'
89°-40'
50
50'
50
50'
90°-27'
91°-25'
LOT 8

Nº	W.H	APR - 30 - 14

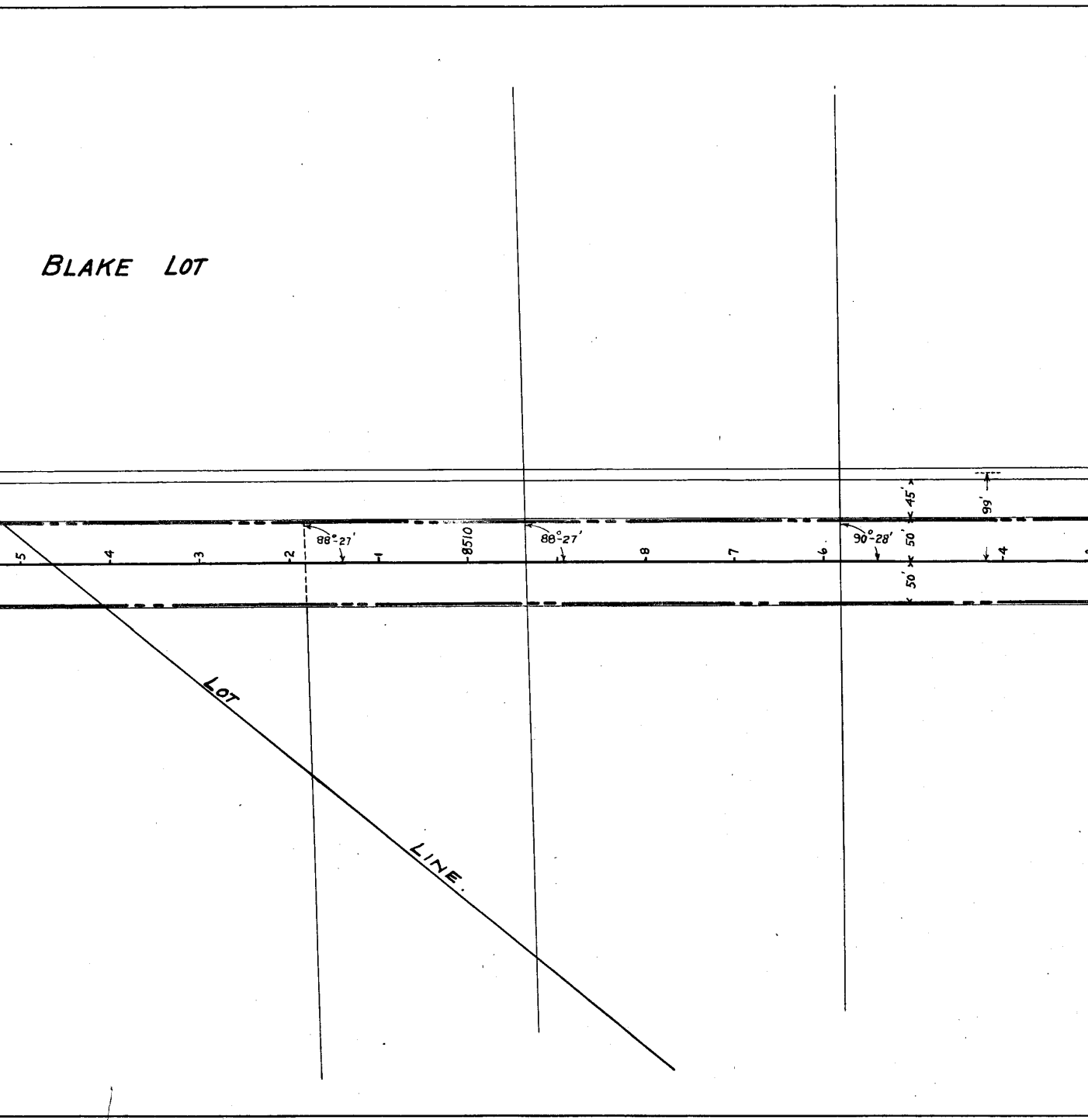
BLAKE LOT
5
4
3
2
88°-27'
1
8510
88°-27'
8
7
6
90°-28'
45'
50'
50'
99'
4
LOT
LINE.