PERRY TWP. LAKE CO.

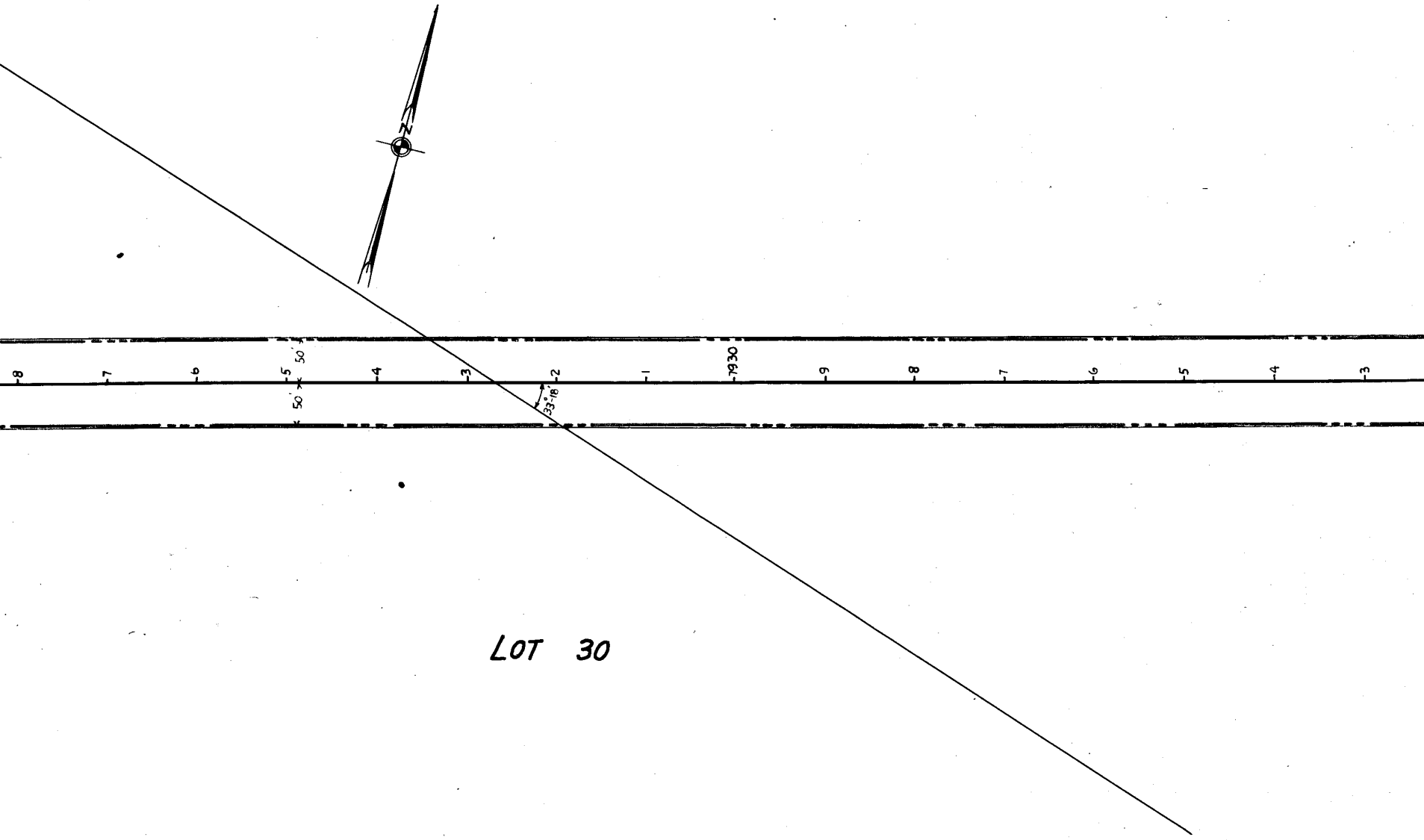
N
8
7
6
5
50'
50'
4
3
2
33°18'
1
7930
9
8
7
6
5
4
3
LOT 30

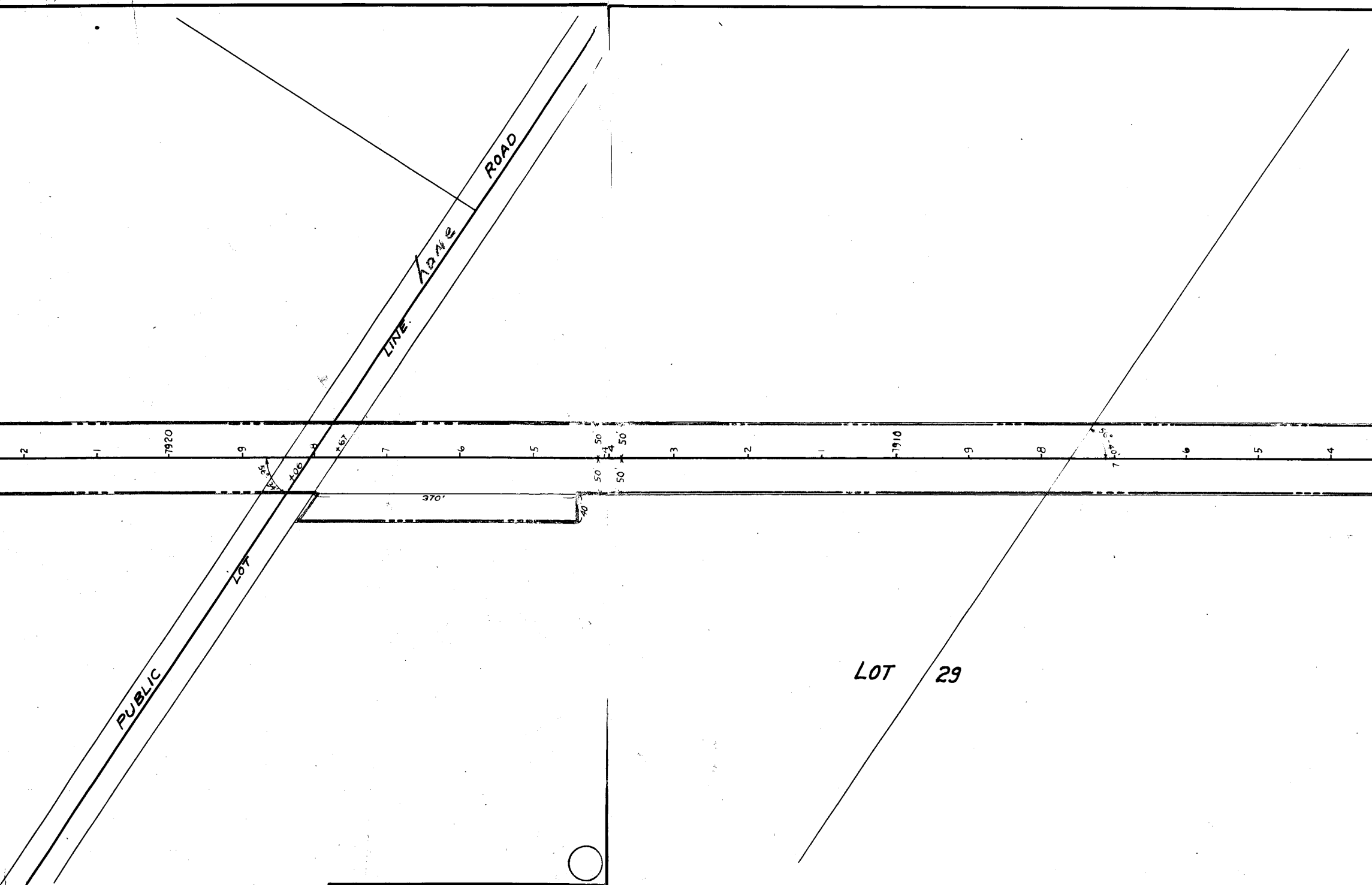
ROAD
Lane
LINE
PUBLIC
LOT
LOT 29
-2
-1
-7920
-9
-8
+06
+67
-7
-6
-5
50
50
-4
50'
50'
-3
-2
-1
-7910
-9
-8
50°
7
0+4
-6
-5
-4
55°
370'
40'

Nº | W.H. | APR - 24 - 14

PERRY TWP. LAKE CO.

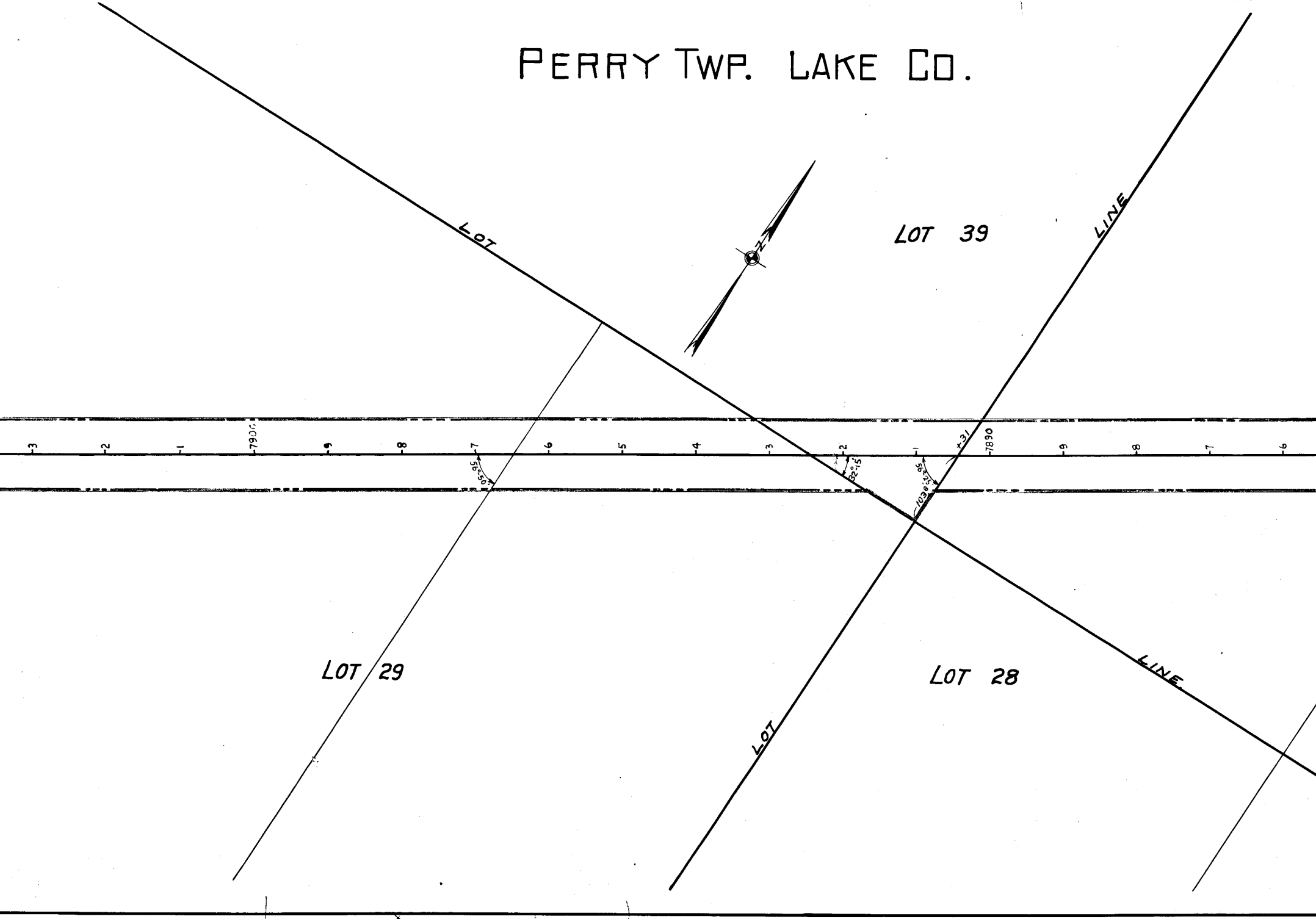
N
LOT 39
LOT LINE
LOT LINE
LOT 29
LOT 28
3
2
1
7900
9
8
7
6
5
4
3
2
1
+31
7890
9
8
7
6
56°-50'
32°-15'
56°-25'
103°

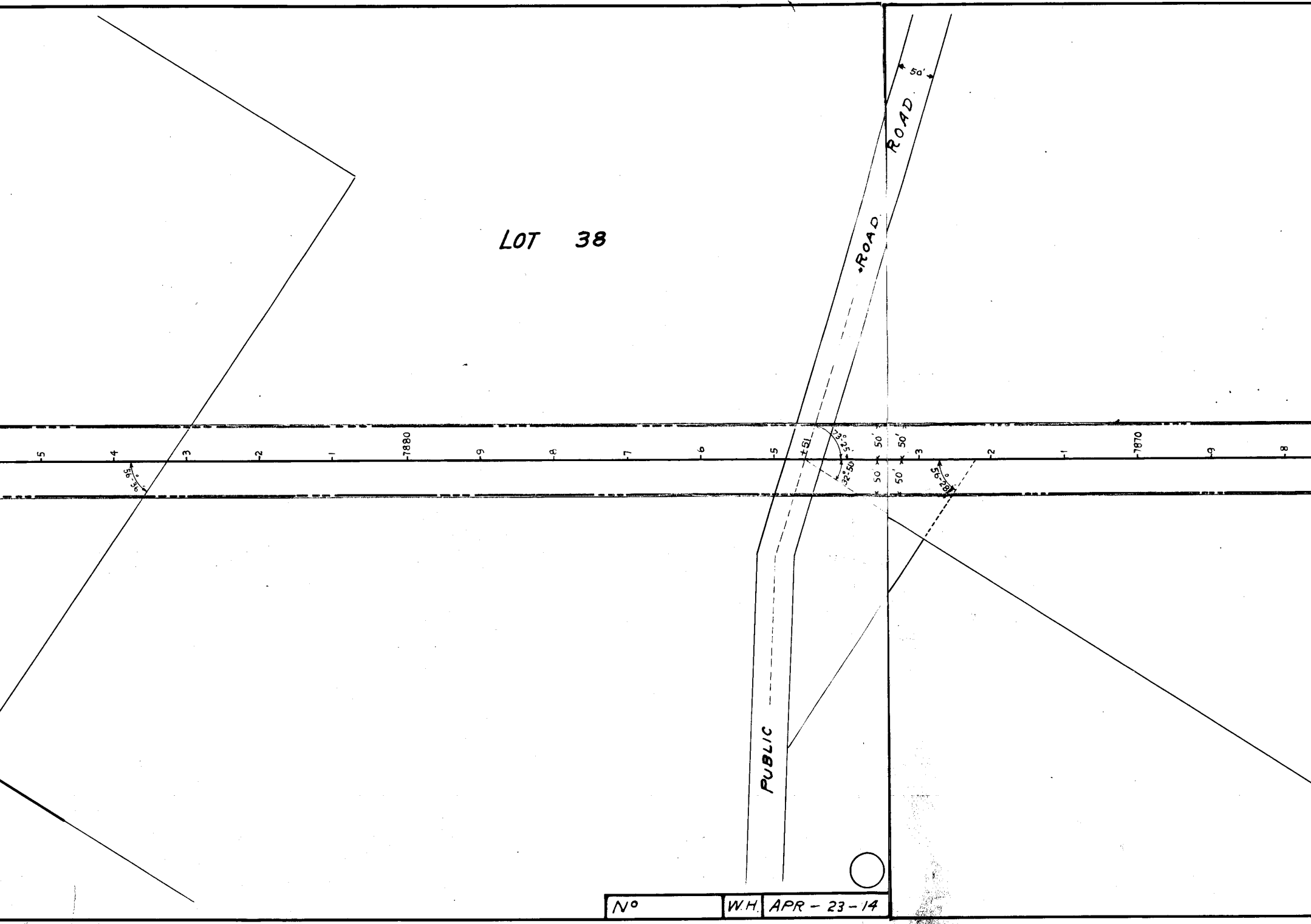
LOT 38
50'
ROAD
ROAD
PUBLIC
-5
-4
63°56'
-3
-2
-1
-7880
-9
-8
-7
-6
-5
+51
73°25'
32°50'
50'
50'
50
50'
-3
56°28'
-2
-1
-7870
-9
-8
No
W.H.
APR - 23 - 14

PERRY TWP. LAKE

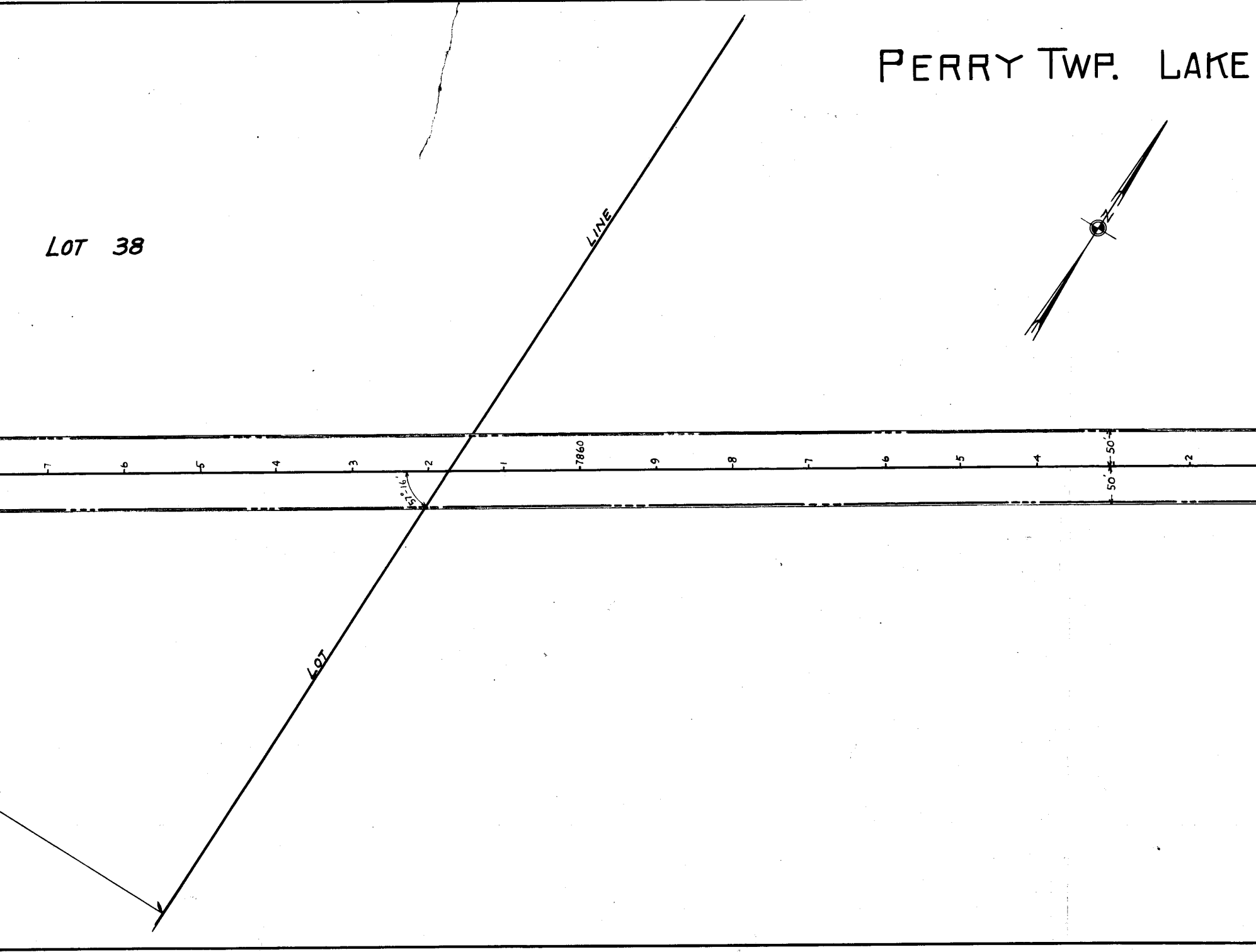
LOT 38
LINE
LOT
N
-7
-6
-5
-4
-3
-2
-1
-7860
-9
-8
-7
-6
-5
-4
50'
50'
-2
57°-16'

Co.

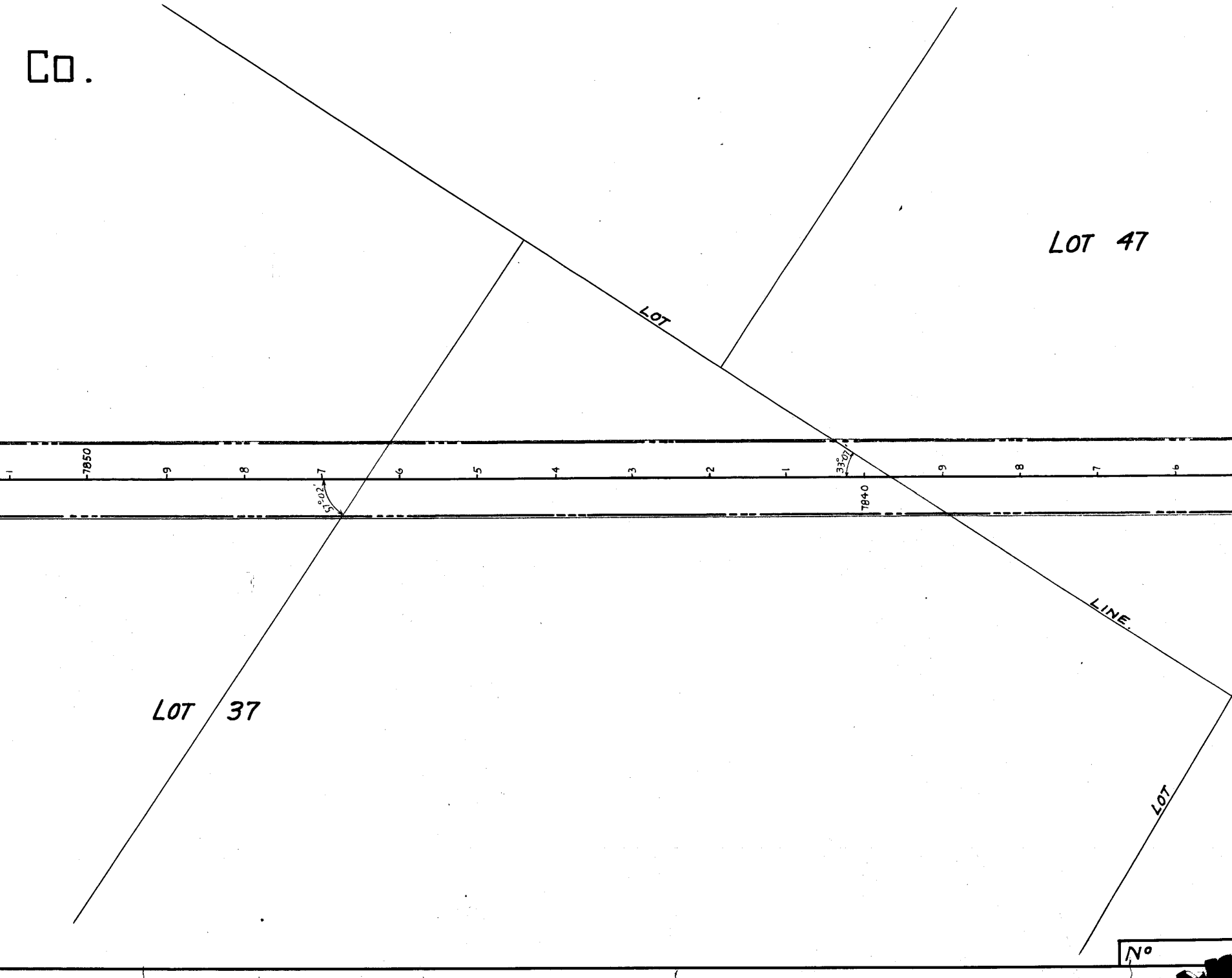
LOT 47
LOT
-1
-7850
-9
-8
-7
-6
-5
-4
-3
-2
-1
33°07'
7840
-9
-8
-7
-6
51°02'
LINE.
LOT 37
LOT
N°

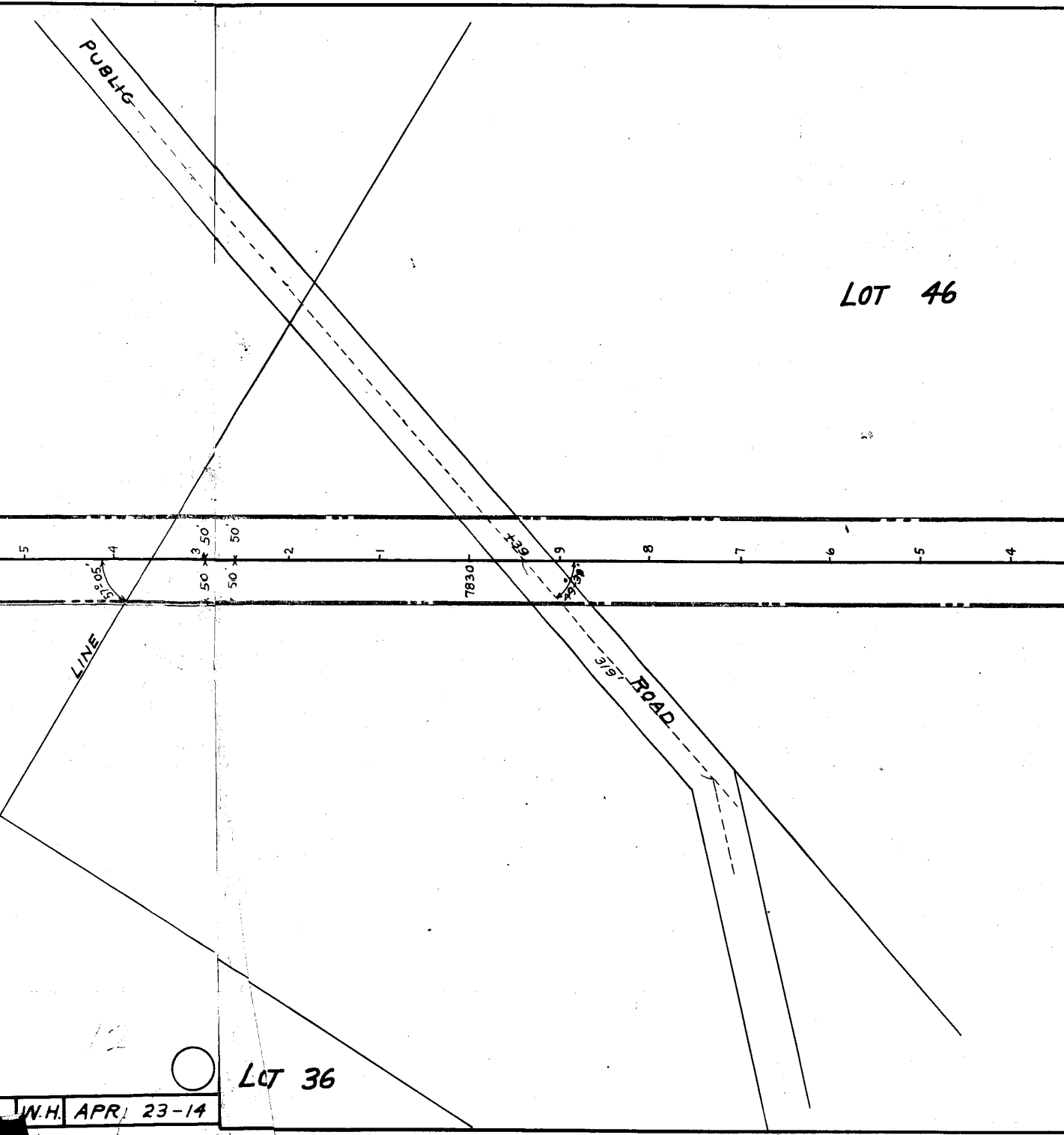
PUBLIC
ROAD
LOT 46
LINE
5
57°05'
4
3
50'
50'
50
50
2
1
7830
+39.6
9
49°39'
8
7
6
5
4
3/9'
LOT 36
W.H.
APR. 23-14