# PERRY TWP. LAKE

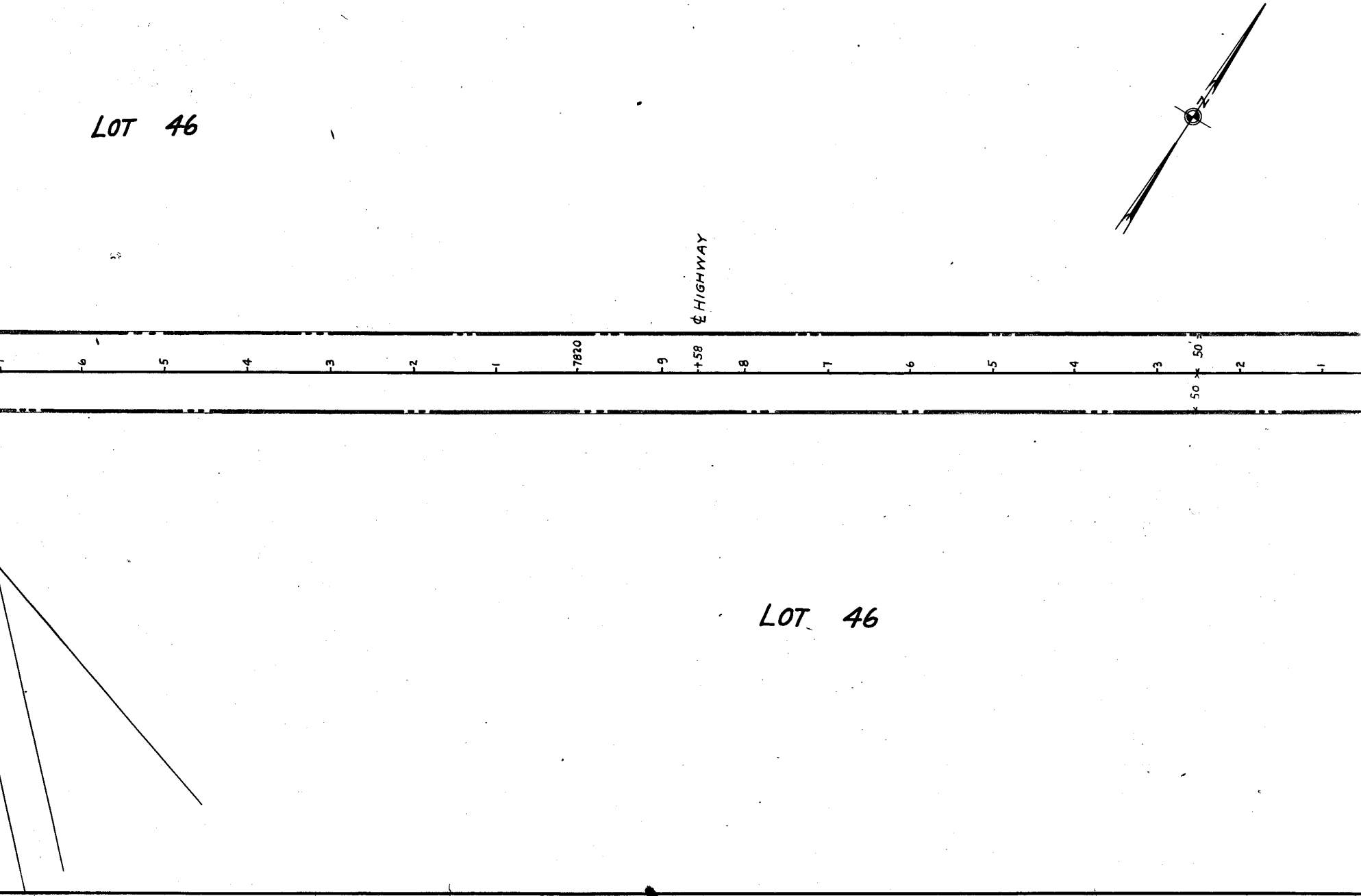
LOT 46
N
℄ HIGHWAY
6
5
4
3
2
1
7820
9
+58
8
7
6
5
4
3
50'
50
2
1
LOT 46

Co.

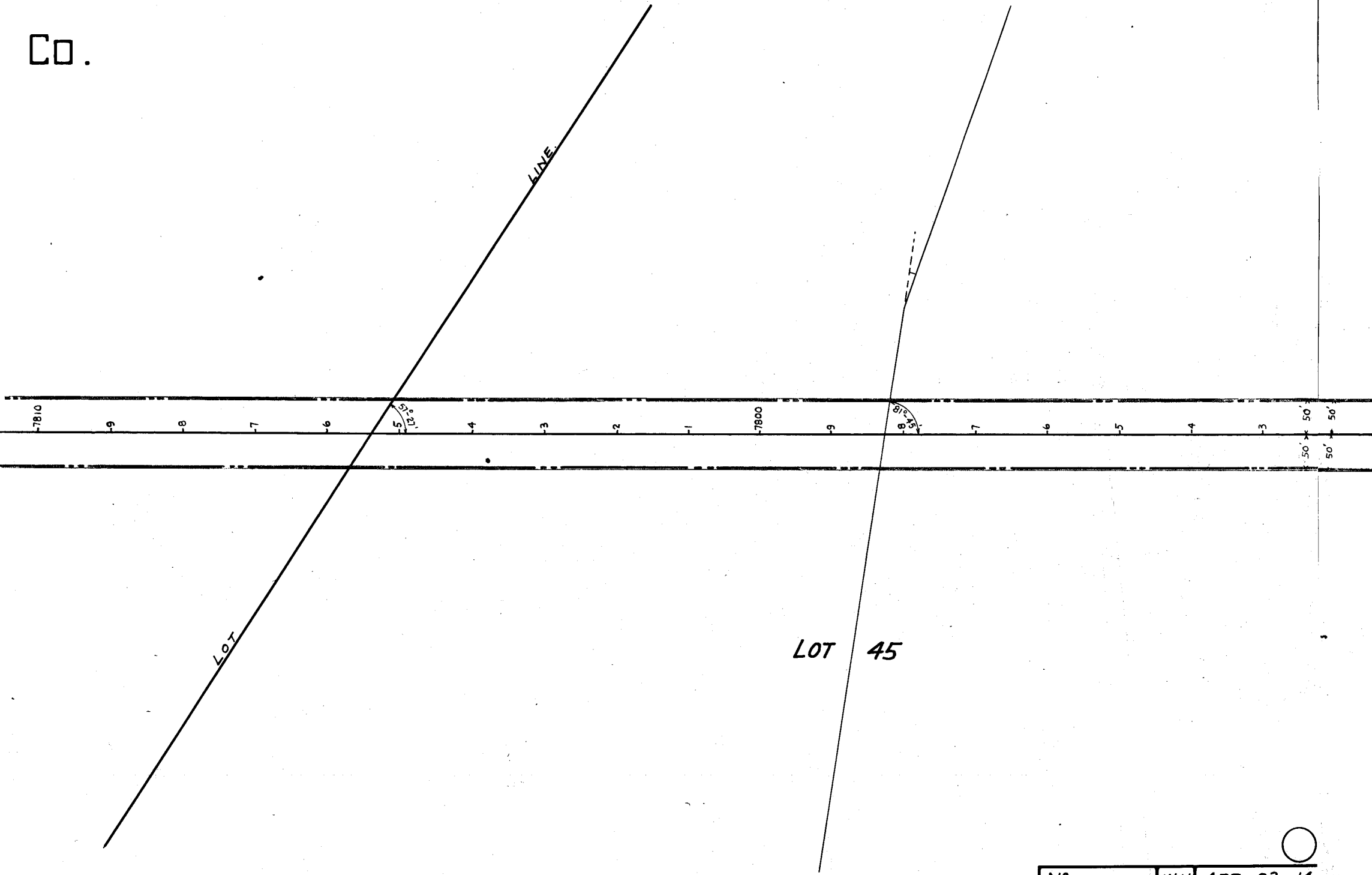
LINE
LOT
57°-27'
81°-45'
7810
9
8
7
6
5
4
3
2
1
7800
9
8
7
6
5
4
3
50'
50'
50'
50'
LOT 45

| | | |
|---|---|---|
| N° | W.H. | APR-23-14 |

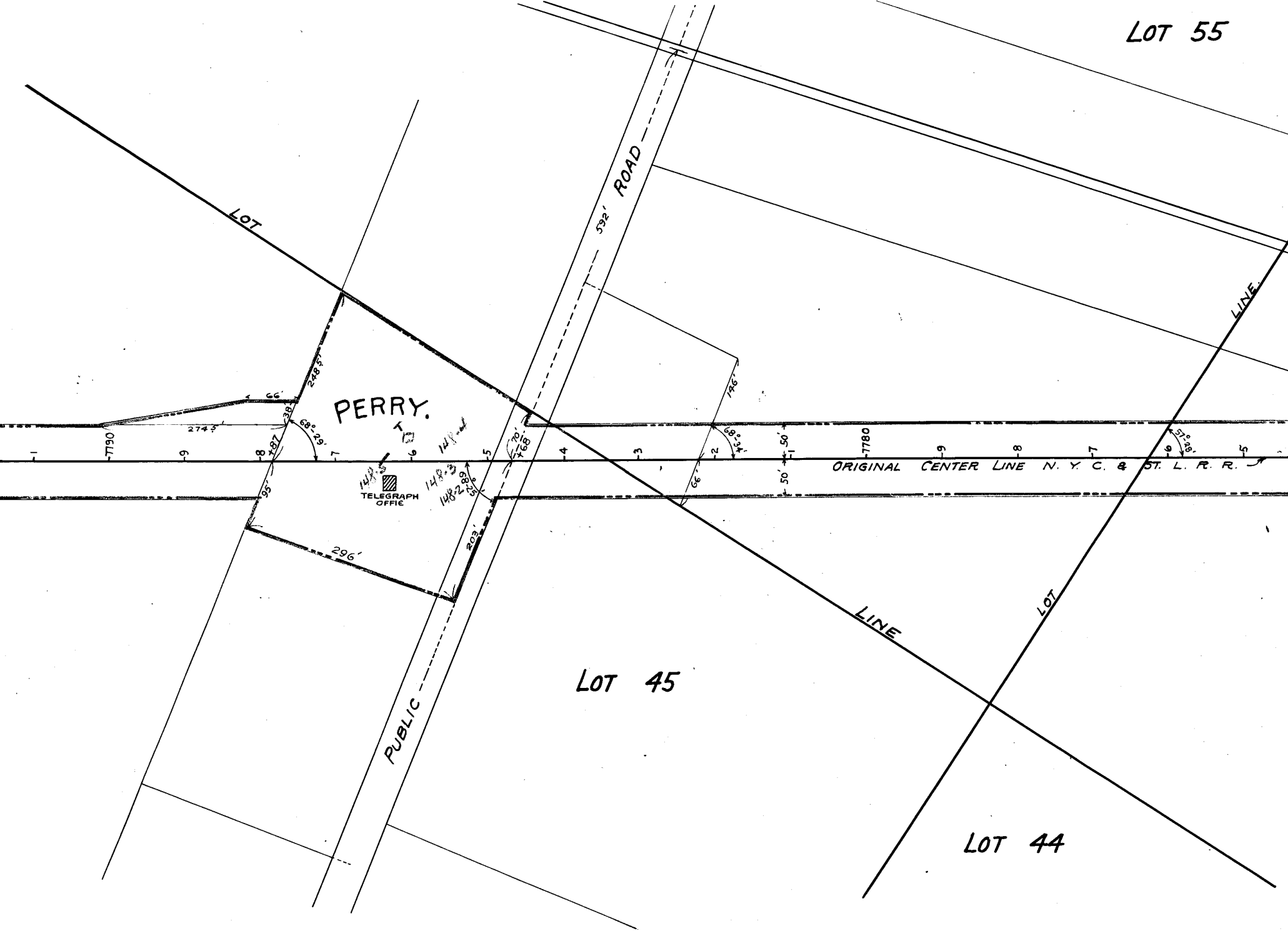
LOT 55
LOT
LINE
592' ROAD
PUBLIC
PERRY.
TELEGRAPH OFFIE
66'
248.5'
38'
274.5'
68°-29'
+87
95'
296'
203'
70'
+68
68°-25'
146'
68°-34'
66'
50'
50'
57°-28'
7790
7780
9
8
7
6
5
4
3
2
1
ORIGINAL CENTER LINE N. Y. C. & ST. L. R. R.
148.5
148.3
148.2
148.0
LINE
LOT
LOT 45
LOT 44

# PERRY TWP. LAKE CO.

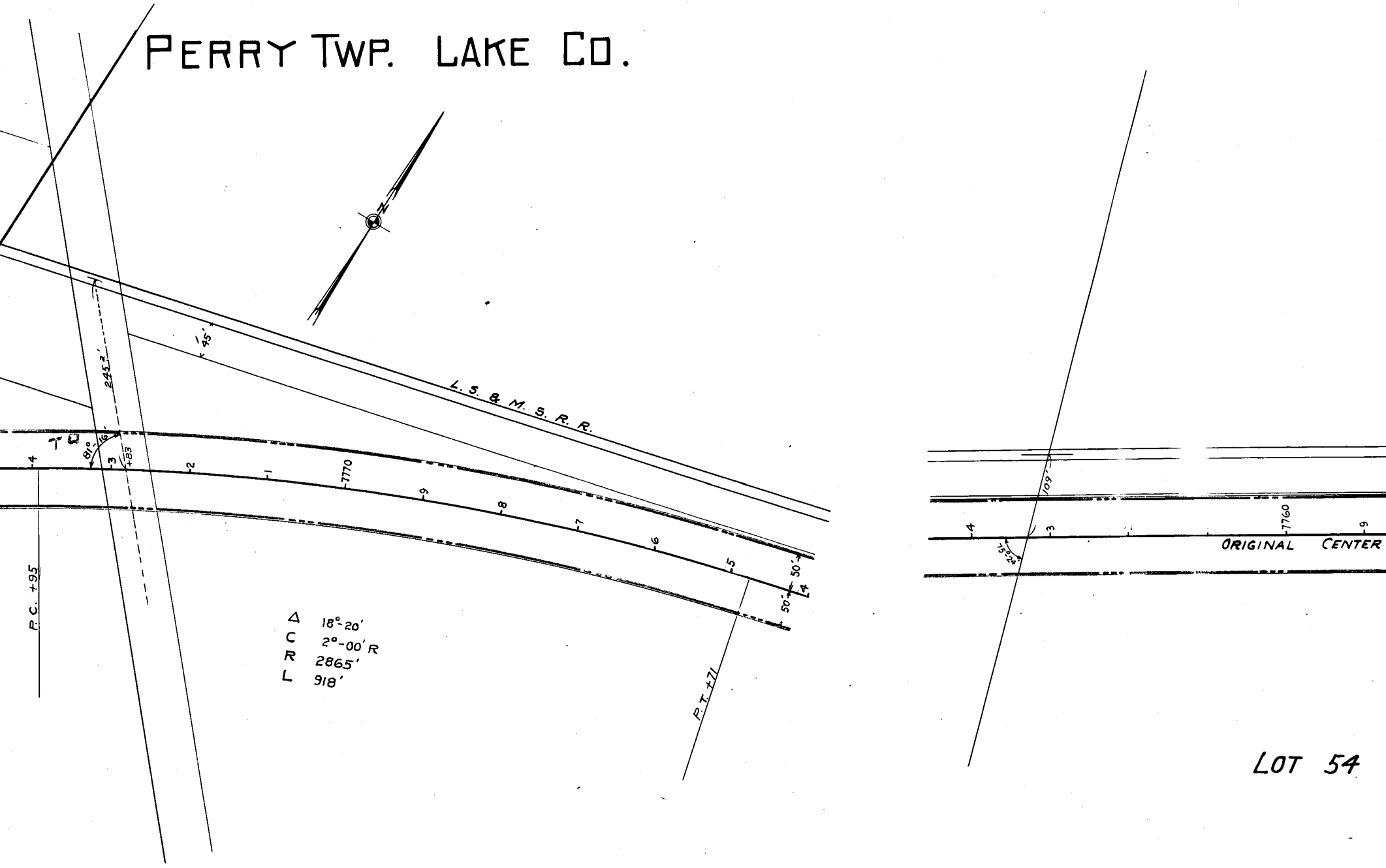
N
L. S. & M. S. R. R.
45'
245.2'
TO
81°
16'
+83
4
3
2
1
7770
9
8
7
6
5
4
50'
50'
P.C. +95
Δ 18°-20'
C 2°-00' R
R 2865'
L 918'
P.T. +71
109'
4
3
7760
9
75°-24'
ORIGINAL CENTER
LOT 54

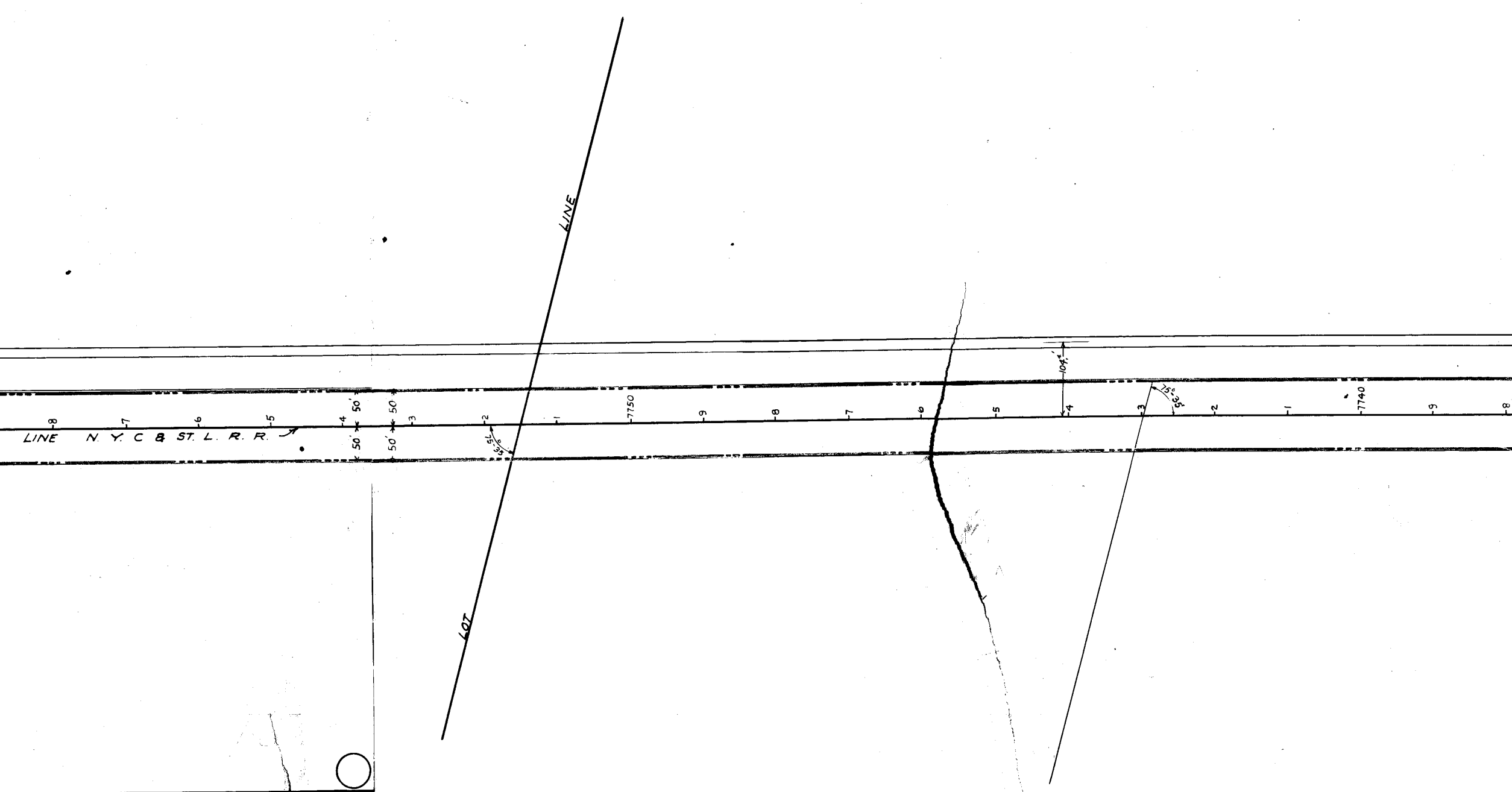
LINE
LOT
LINE N. Y. C & ST. L. R. R.
-8
-7
-6
-5
-4
-3
-2
-1
-7750
-9
-8
-7
-6
-5
-4
-3
-2
-1
-7740
-9
-8
50'
50'
50'
50'
75°-35'
75°-35'
104.4'

| Nº | W.H. | APR - 23 - 14. |
|---|---|---|