PERRY TWP. LAKE CO.

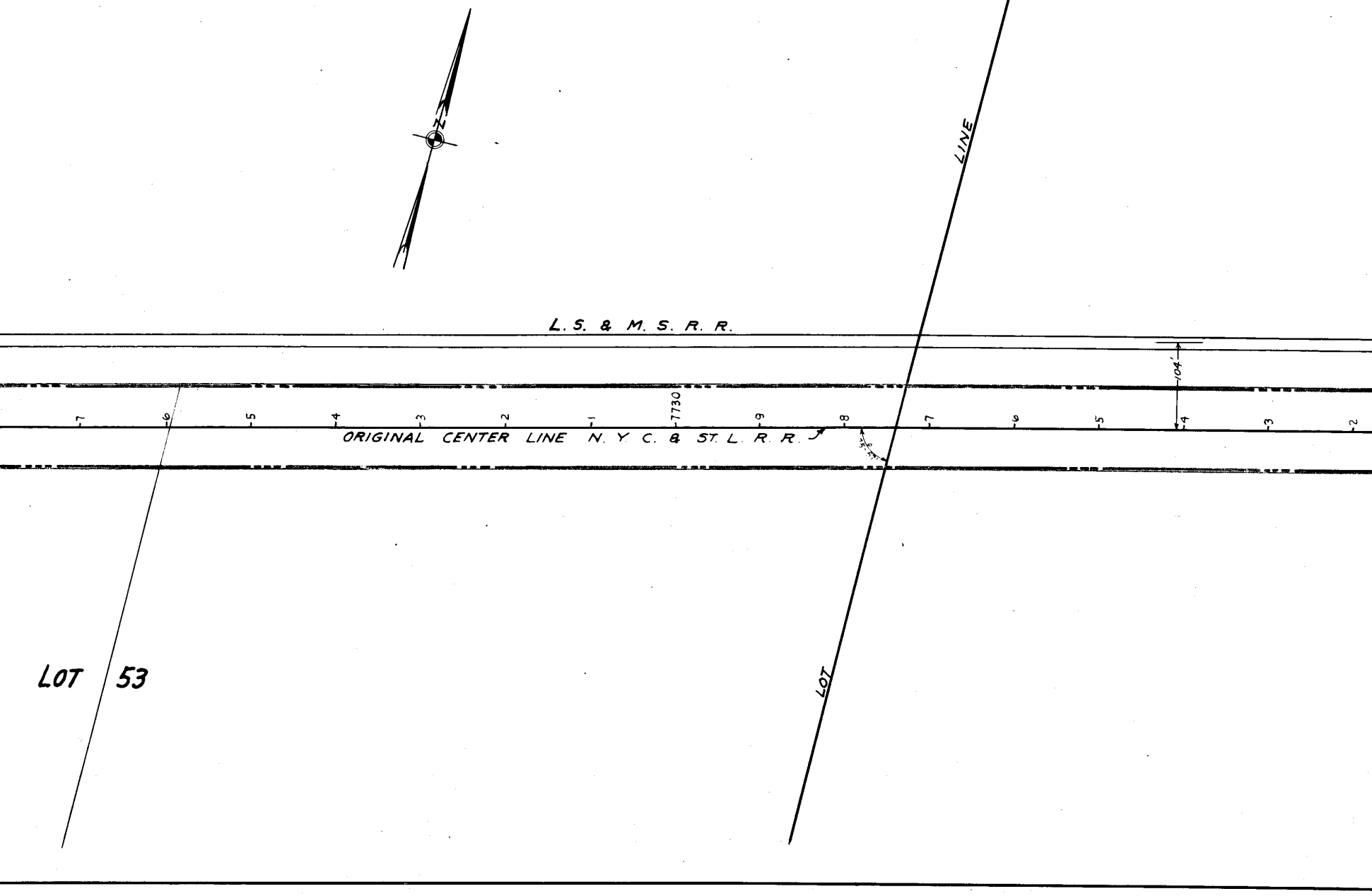
N
L. S. & M. S. R. R.
104'
7730
7
6
5
4
3
2
1
9
8
7
6
5
4
3
2
ORIGINAL CENTER LINE N. Y. C. & ST. L. R. R.
LOT LINE
LOT 53

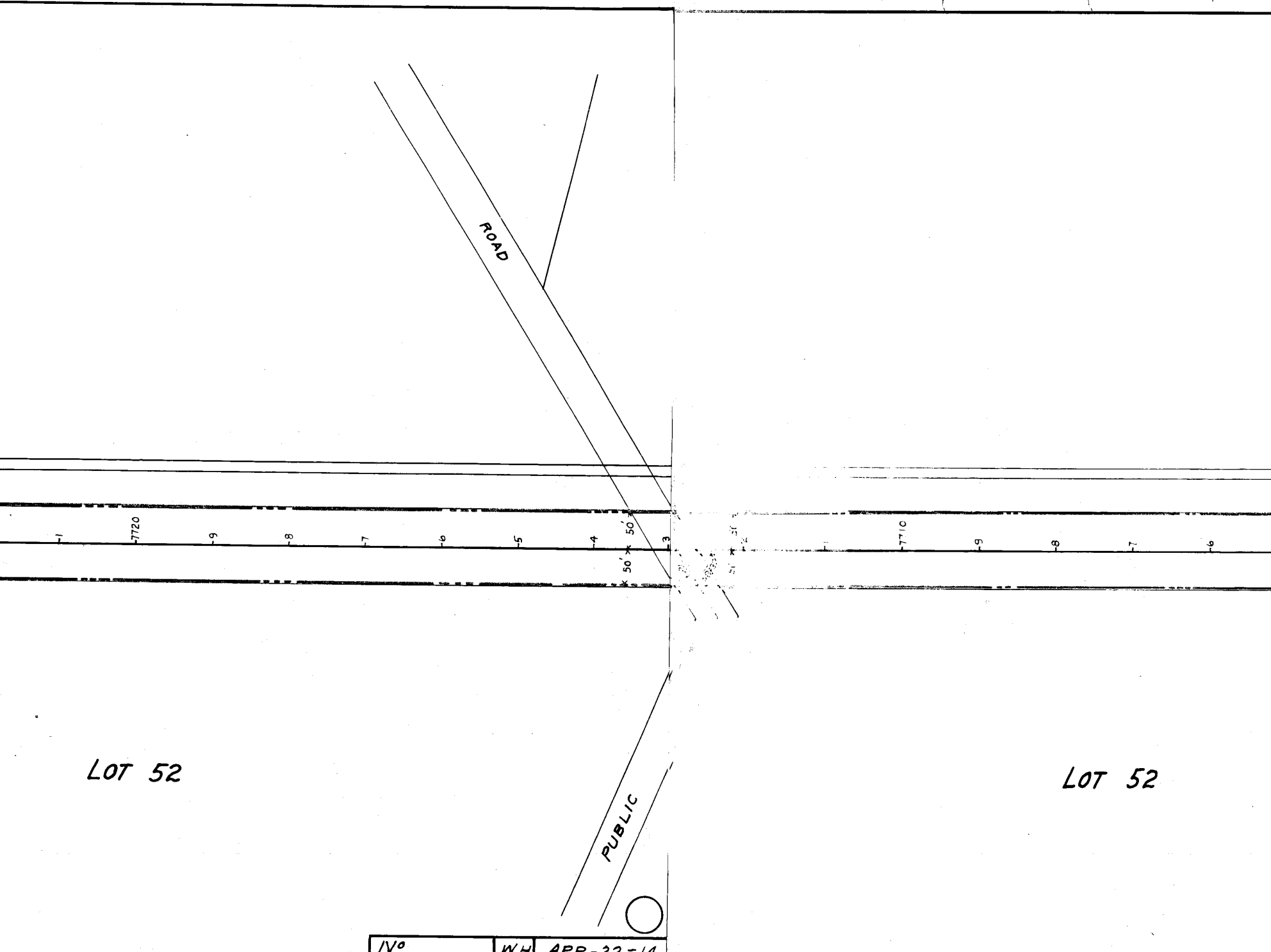
ROAD
1
7720
9
8
7
6
5
4
3
50'
50'
7710
9
8
7
6
LOT 52
PUBLIC
LOT 52

IV°	W.H	APR-22-14

PERRY TWP. LAKE CO.

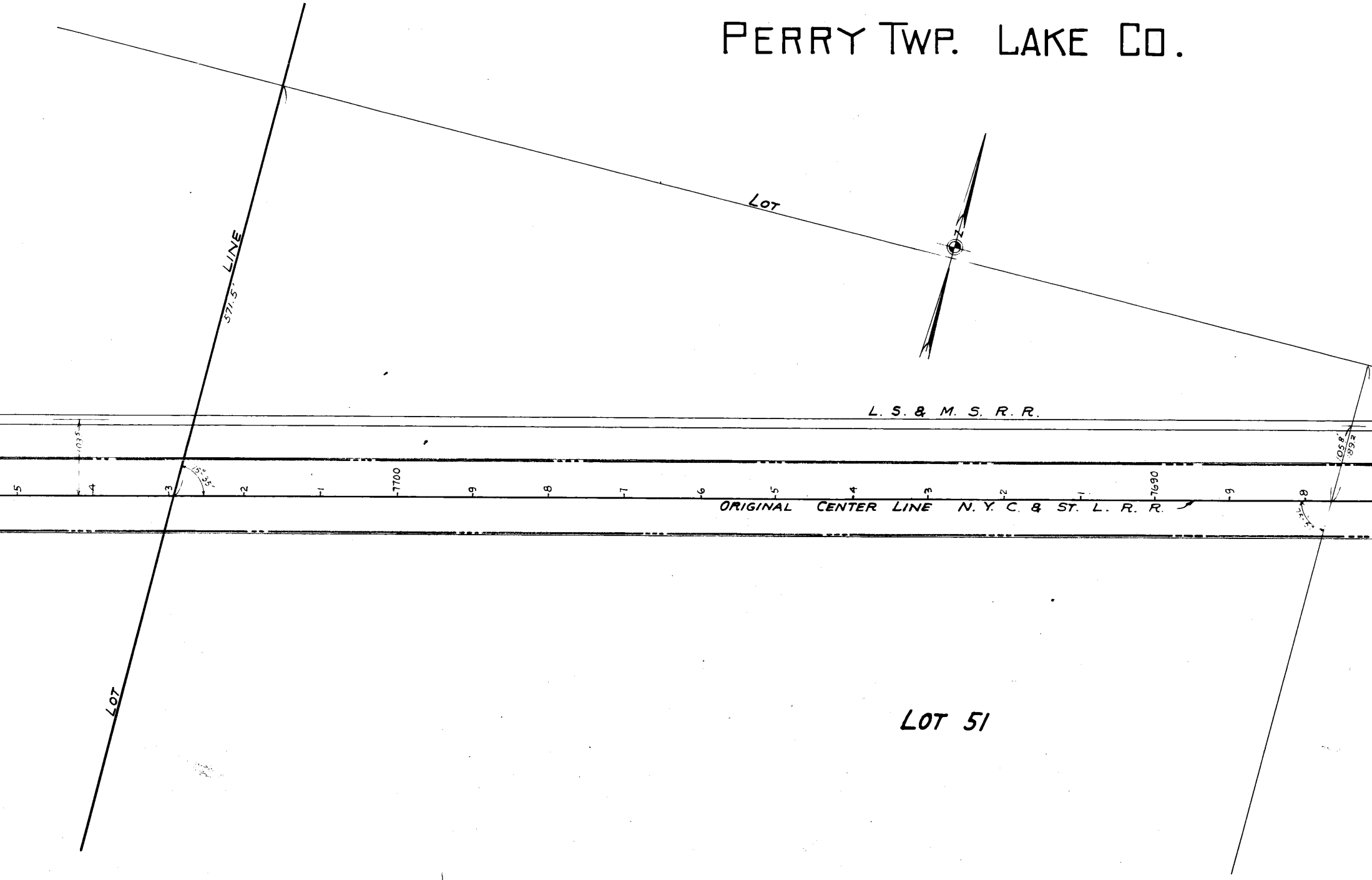
LOT
LINE
571.5'
N
L. S. & M. S. R. R.
103.5
15°35'
105.8'
89.2
5
4
3
2
1
7700
9
8
7
6
5
4
3
2
1
7690
9
8
ORIGINAL CENTER LINE N. Y. C. & ST. L. R. R.
LOT
LOT 51

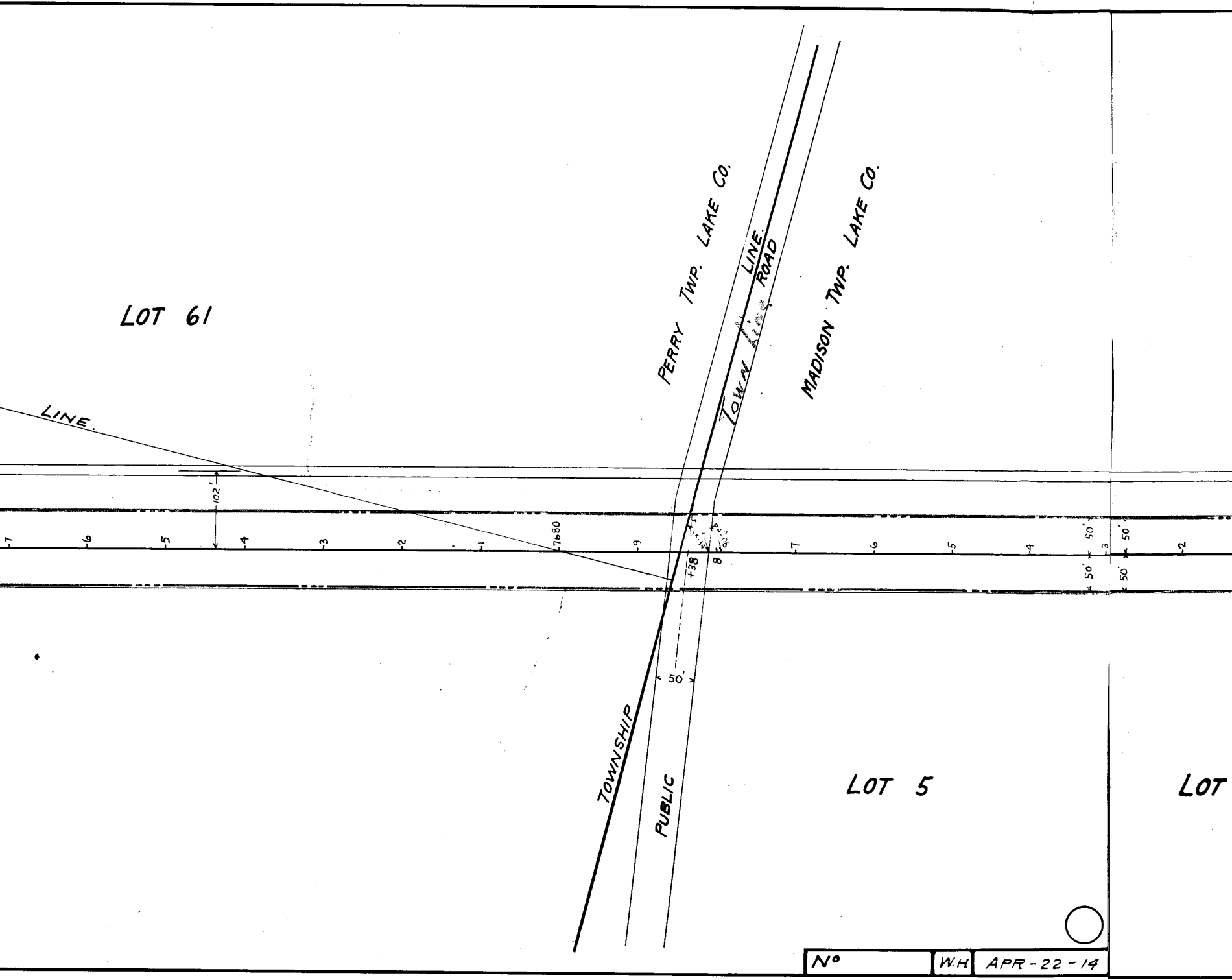
LOT 61
PERRY TWP. LAKE CO.
LINE.
TOWN LINE ROAD
MADISON TWP. LAKE CO.
LINE.
102'
7
6
5
4
3
2
1
7680
9
+38
8
7
6
5
4
3
2
50'
50'
50'
50'
50'
TOWNSHIP
PUBLIC
LOT 5
LOT
No
W.H
APR-22-14

MADISON TWP. LAKE CO.

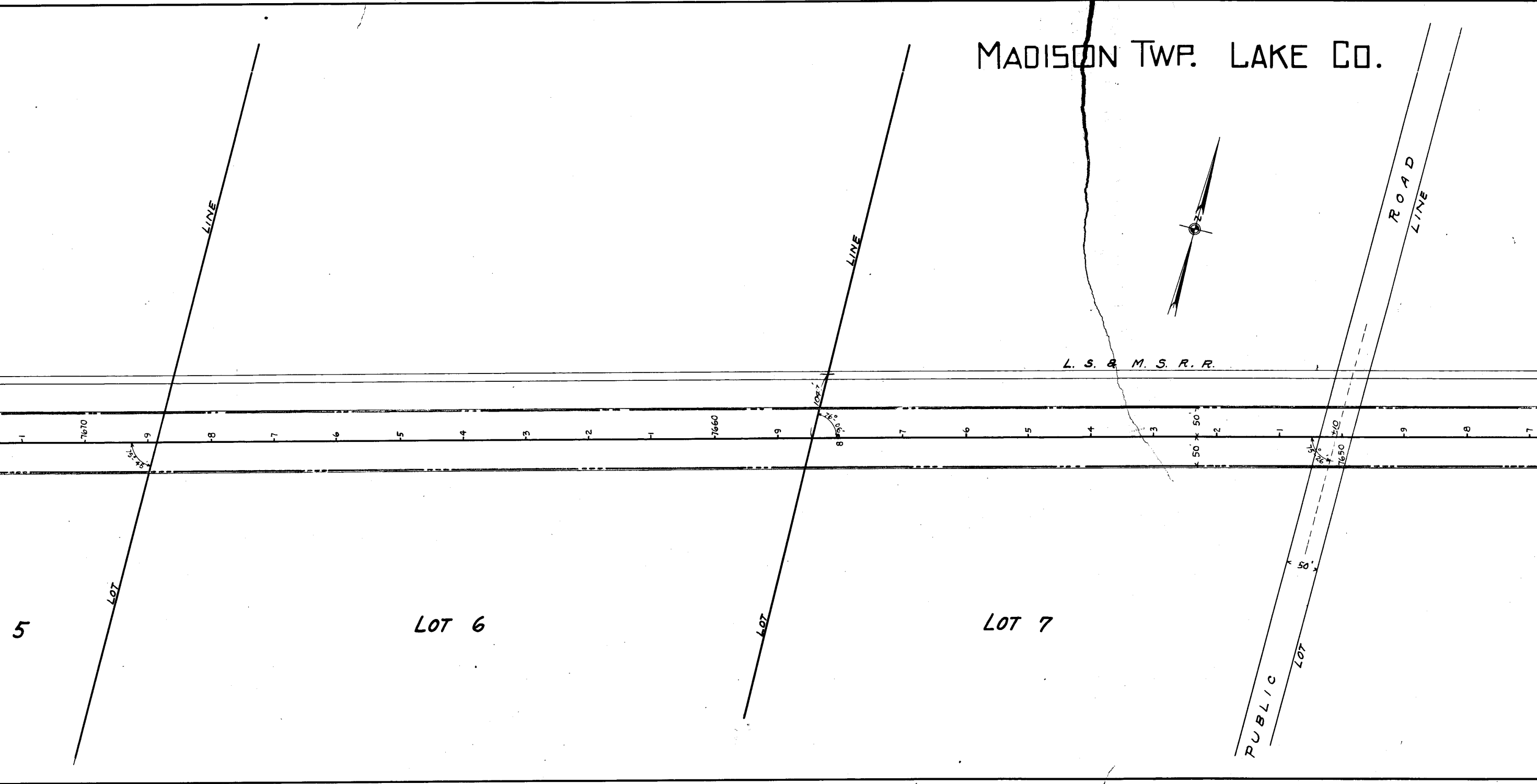
LINE
LOT
LINE
LOT
ROAD
LINE
LOT
PUBLIC
N
L. S. & M. S. R. R.
104.7'
76° 06'
75° 45'
75° 26'
+10
7650
7660
7670
50'
50'
50'
5
LOT 6
LOT 7
1
9
8
7
6
5
4
3
2
1
9
8
7
6
5
4
3
2
1
9
8
7