

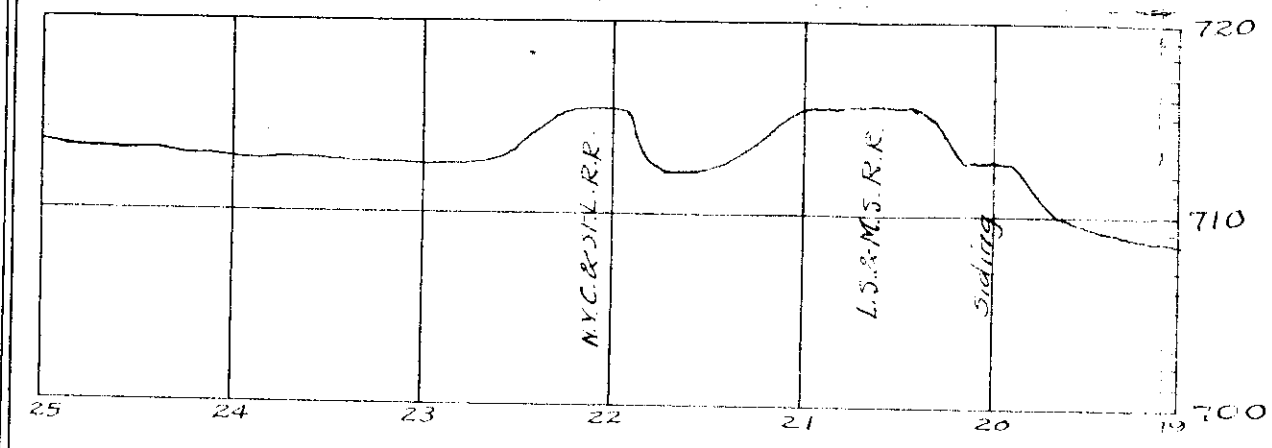
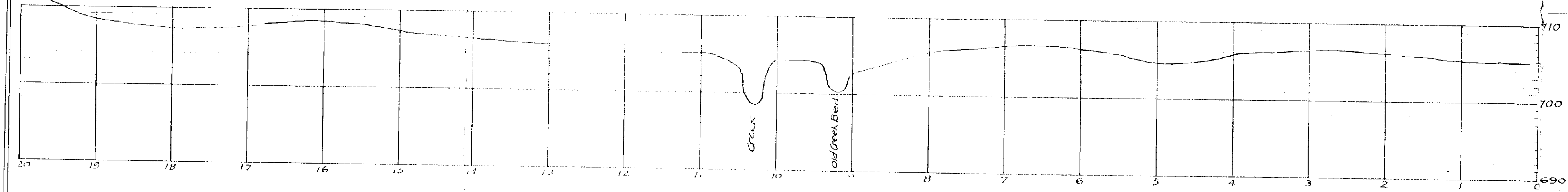
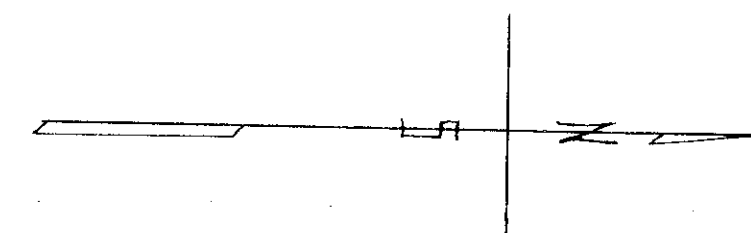
EAGLE ST.

UNION ST.

N.Y.C. & ST. L. R.R.

L.S. & M.S. R.R.

The William Edwards Co.



Map of Proposed Road
to The Wm. Edwards Co.'s Plant
MADISON, O
June 1914 Scale 1"=100'

CUMINGS & DOWNE
ENGINEERS & ARCHITECTS
PAINESVILLE O.

THOS. BARRY

Mertie May Winans

Geo. Kaywood

LAKE ST.

011113