RECORD PLAN

OF

THE SOUTH SECTION

OF

THE LAKE ~ RIVER ROAD

MADISON ~ LAKE COUNTY OHIO.

H. P. CUMINGS
COUNTY ENGINEER

1914

Scale 1-inch = 40 feet.

A. C.

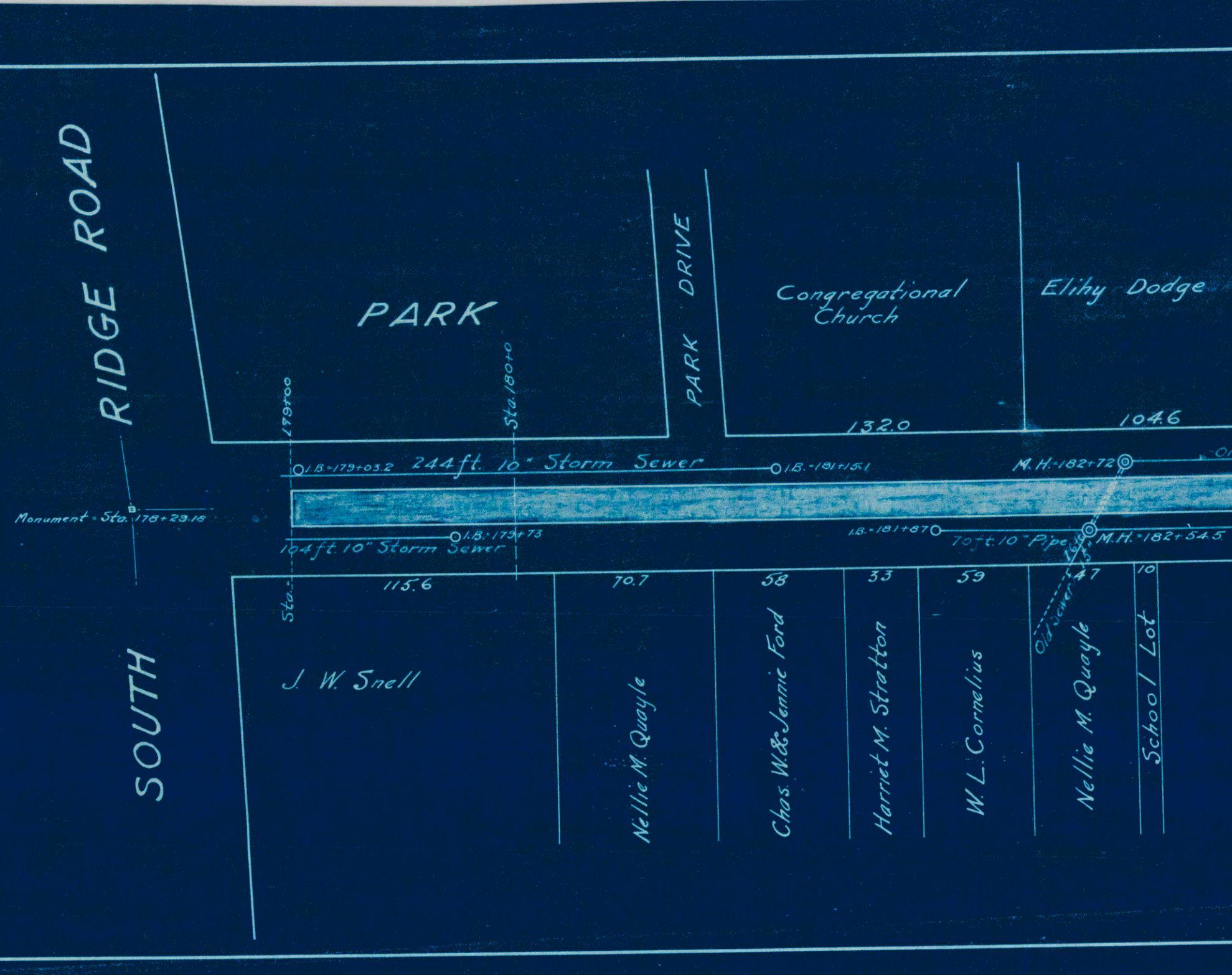
RIDGE ROAD
SOUTH
PARK
PARK DRIVE
Congregational Church
Elihy Dodge
132.0
104.6
179+00
Sta. 180+0
Monument = Sta. 178+29.18
I.B.=179+03.2
244 ft. 10" Storm Sewer
I.B.=181+15.1
M.H.=182+72
I.B.=179+73
104 ft. 10" Storm Sewer
I.B.=181+87
70 ft. 10" Pipe
M.H.=182+54.5
16 ft.
15"
Old Sewer
Sta.
115.6
70.7
58
33
59
47
10
J. W. Snell
Nellie M. Quayle
Chas. W. & Jennie Ford
Harriet M. Stratton
W. L. Cornelius
Nellie M. Quayle
School Lot


Herbert Booth
Lemuel Ritscher
Jacob & Minnie Schwarm
Harry Emerington
C. E. King et.al.
Lewis Hodgerney
Mertie M. Winans
Norman B. Wood
Louise Toop
59.2
65.0
57.0
77.0
115.8
55.0
54.45
73.0
64.0
Old Sewer
Old Sewer
Old Sewer
Old Se
I.B.=183+93
I.B.=186+28.4
I.B.=188+32.2
173°06'
Monument - Sta. 184+90.81
173°08'
Angle - Sta. 188+00.26
I.B.-183+58.5+
Old Sewer
I.B.-185+74.5
Old Sewer
I.B.=188+34.2
Old Sew
84
56.5
66.0
111.5
81.0
83.05
81.35
72.25
Ellen A. Ingersoll
Nellie Tompkins
F. G. Fischer
Ellen E. Ingersoll
Anna B. Hoose
Asa S. Stratton
Chas. L Clark
C. C. & Edith B. North

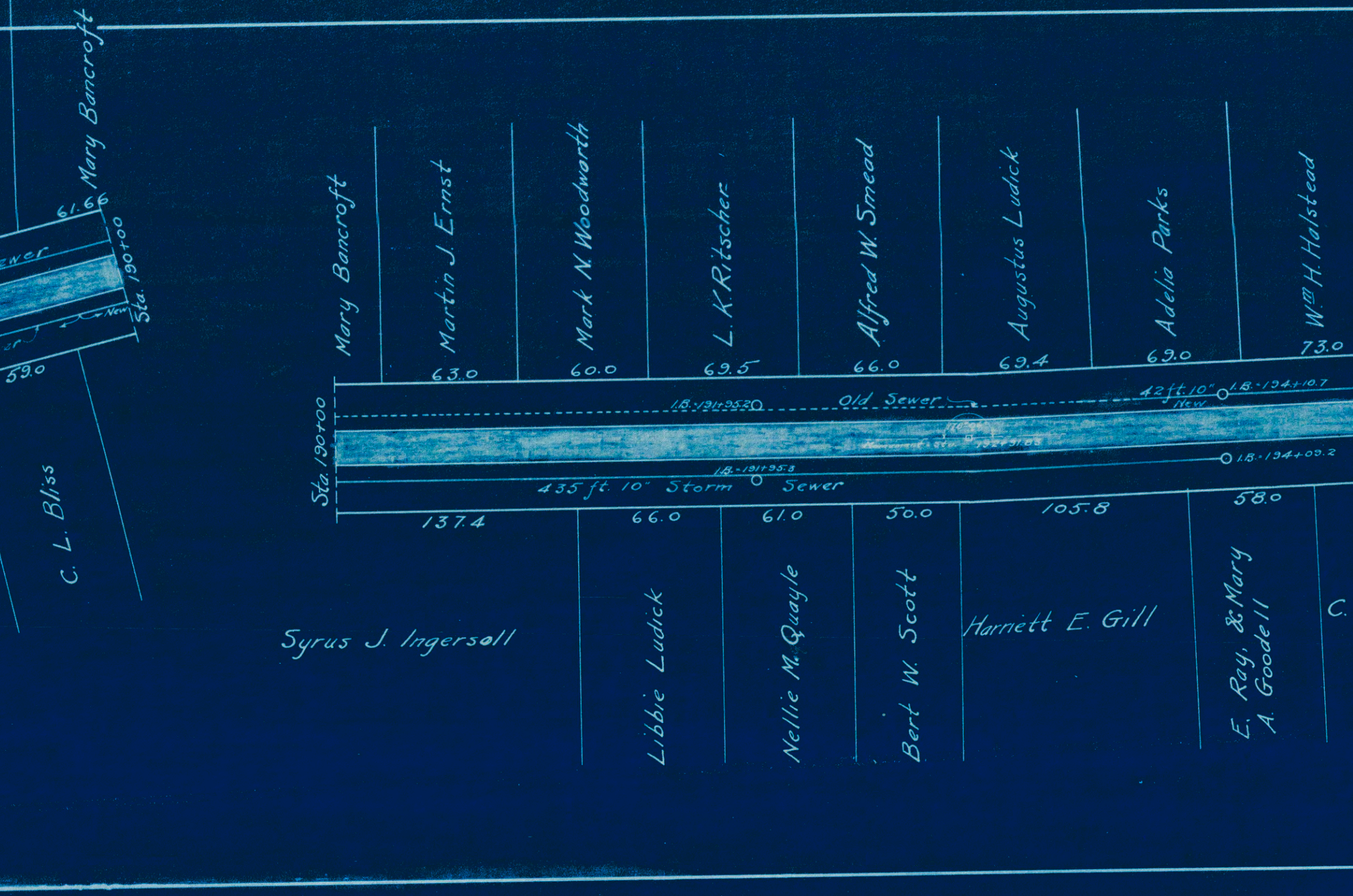
Mary Bancroft
61.66
Sta. 190+00
ewer
New
er
59.0
C. L. Bliss
Mary Bancroft
Martin J. Ernst
Mark N. Woodworth
L. K. Ritscher
Alfred W. Smead
Augustus Ludick
Adelia Parks
Wm H. Halstead
63.0
60.0
69.5
66.0
69.4
69.0
73.0
I.B.=191+95.2
Old Sewer
42 ft. 10" New
I.B.=194+10.7
176°04'
Monument Sta. 192+91.83
I.B.=194+09.2
I.B.=191+95.3
Sta. 190+00
435 ft. 10" Storm Sewer
137.4
66.0
61.0
50.0
105.8
58.0
Syrus J. Ingersoll
Libbie Ludick
Nellie M. Quayle
Bert W. Scott
Harriett E. Gill
E. Ray, & Mary A. Goodell
C.


Sarah A. Ritscher
Adolph Hettinger
Charles R. Smead
Cemetery
Sta. 200+0
205.0
66.0
66.0
273.0
Blind
M. H. 195+07.4
348 ft. 8" Storm Sewer
I.B.-197+63.7
8"
I.B.-197+63.7
625.0
100.0
148.4
H. Collister
Erwin L. King
Elmer H. Rand

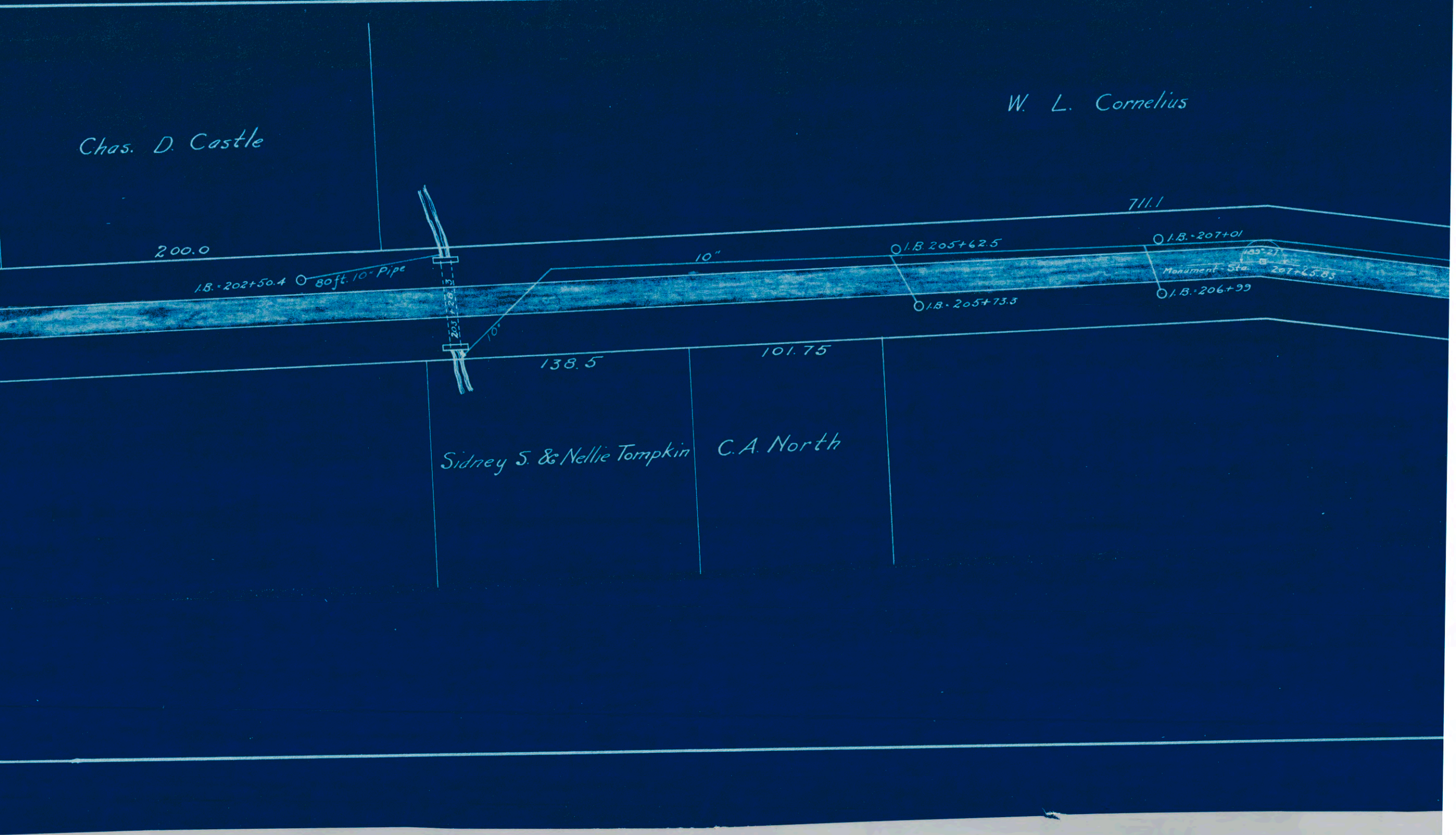
Chas. D. Castle
W. L. Cornelius
711.1
200.0
I.B. = 202+50.4
80ft. 10" Pipe
203+28.3
10"
10"
I.B. 205+62.5
I.B. = 207+01
I.B. = 205+73.3
I.B. = 206+99
183°-27'
Monument - Sta. 207+25.83
138.5
101.75
Sidney S. & Nellie Tompkin
C. A. North