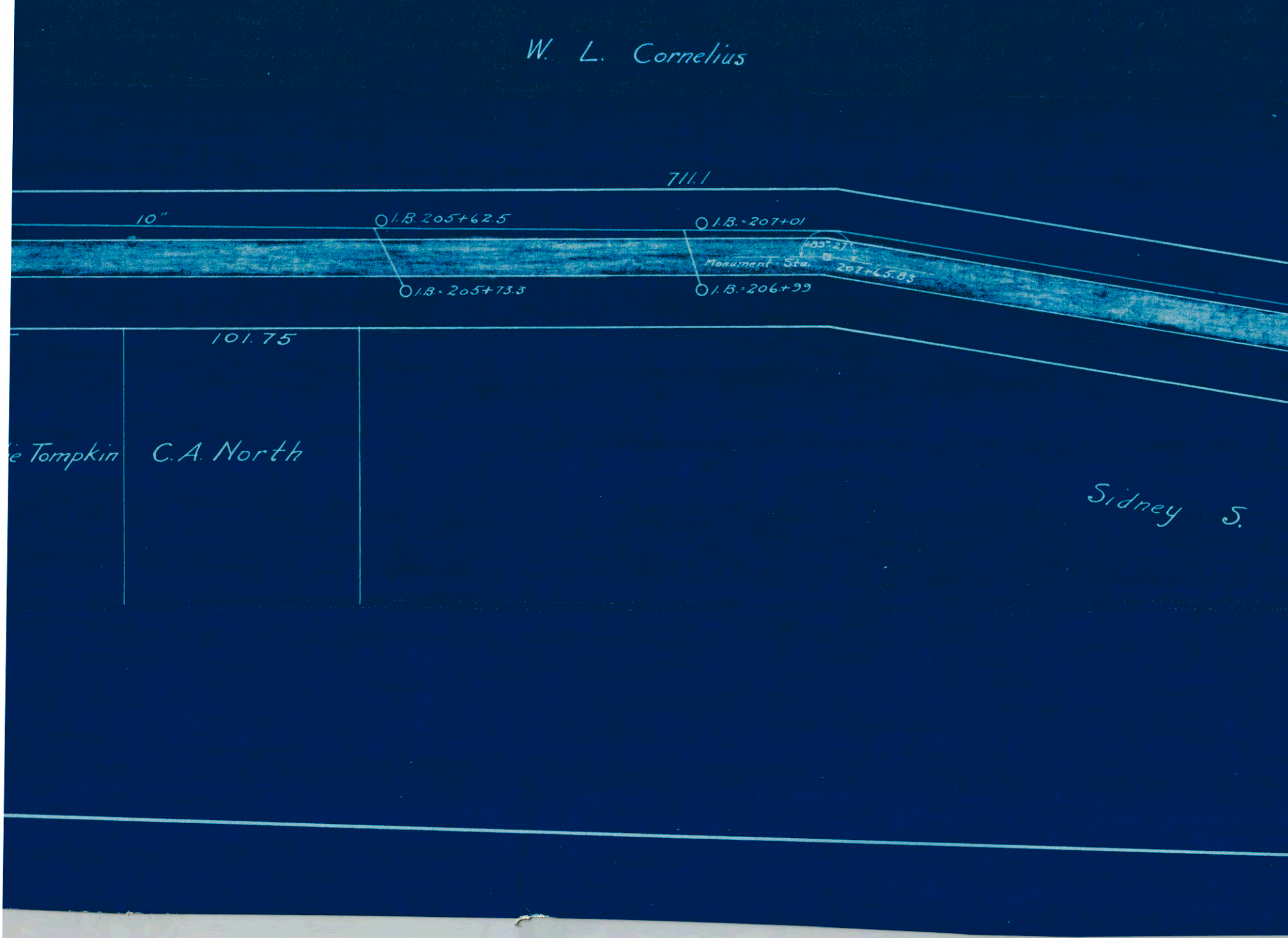
W. L. Cornelius
711.1
10"
I.B. 205+62.5
I.B. = 207+01
89°27'
Monument Sta.
207+65.83
I.B. = 205+73.3
I.B. = 206+99
101.75
e Tompkin
C. A. North
Sidney S.


Seth S. Marsh
A. S. Rucker
Chas. W. Hollinden
Sta. 210+0
115.5
162.3
1047.4
I.B.=210+20.2
I.B.=210+20.2
1615 ft. 10" Storm Sewer
2304.75
186°52'
Angle=Sta. 213+23.13
10'
I.B.=213+60.8
I.B.=213+52.6
Sta. 215+00
Sta. 215+00
and Nellie A. Tompkins


Chas. W. Hollinden
1047.4
10''
I.B. = 218+93.5
10''
I.B. 219+00
Sta. 215+00
Sta. 220.
Sidney S. and


C. T. Worrall
806.3
I.B.=225+00
Old Drain
2304.75
1000 ft. 4" Drain Tile
Nellie A. Tompkins


635 ft. 8" Storm Sewer
Sta. 231+28.03
I.B.=231+28
50ft. 10"
106 ft. 8" Pipe
I.B.=231+34.3
253.0
Cora P. Leonard
End of Pavement =

RECORD PLAN

OF

THE SOUTH SECTION

OF

THE LAKE ~ RIVER ROAD

MADISON ~ LAKE COUNTY, OHIO.

H. P. CUMINGS
COUNTY ENGINEER

1914

Scale 1-inch = 40 feet.

A. C.