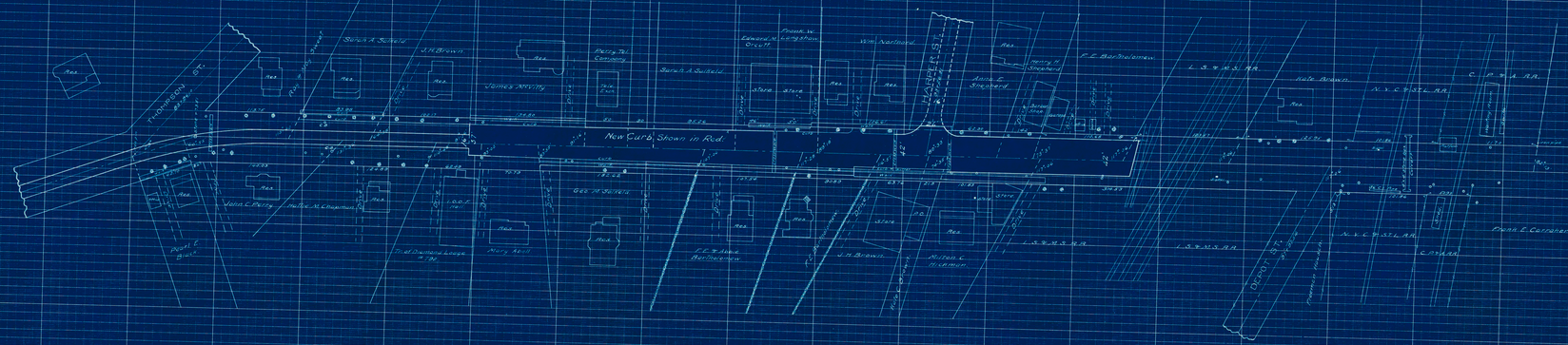



STANDARD CROSS SECTION
Scale 1 in = 2 Ft.



DETAIL SECTION
OF CONCRETE CURB
Scale 1½ in = 1 Ft.

PLAN FOR IMPROVING

THE NARROWS - CENTER ROAD

ACROSS THE TOWNSHIP AND VILLAGE OF
PERRY, LAKE COUNTY, OHIO.

FROM THE NORTH RIDGE ROAD TO
THE SOUTH RIDGE ROAD

1915

DETAIL PLAN

SHOWING THE INCREASED WIDTH OF PAVEMENT FROM THE L. S. AND M. S. R.R. TO THE NORTH LINE OF LAND OWNED BY JAMES McVITTY AS ASKED FOR BY THE VILLAGE COUNCIL OF THE VILLAGE OF PERRY.

Scale 1 in = 40 Ft.

H. P. CUMINGS COUNTY ENGINEER
A. B. WILSON ASSISTANT ENGINEER.

APPROXIMATE QUANTITIES	
REQUIRED FOR THE ADDITIONAL WIDTH	
Grading	620 Cu. Yds.
Concrete Pavement	2,104 Sq. Yds.
Joints (including armor plate and bituminous cushion)	560 Lin. Ft.
Mesh Reinforcement	2,104 Sq. Yds.
Concrete Curb	750 Lin. Ft.

FILED June 11 1915
[illegible]
COUNTY AUDITOR

APPROVED June 11 1915
C. E. Stevenson
[illegible]
[illegible]
BOARD OF COUNTY COMMISSIONERS