
+60.9
+76 Farm Xing
+25.5
+T.&P.
Closet
73.4'
Co. House No. 20
• Pump
55'
86'
← To Chicago
45
L.S.&M.S. Ry. Erie Div.
86'
55
45
+80.5
+24.5 Br. #121 12' Arch
38.3'
57.4' • R.W.P.
+88.5
62.5 • N.Y.C.&St.L. R.W.P.
+85.5
101.7 • N.Y.C.&St.L. R.W.P.
+88.5
N.Y.C.&St.L. Ry.
30.8
107.2 8'x8' Box


A.N. Benjamin
LAKE
STREET
732 - 19 Tel. Wires overhead
170 - 6 Power Wires overhead U.L.R.R. Co.
Scales
Warehouse
H.G. St. John Co.
Concrete Bldg.
2080+90 R.C. 0°30'
8 Wires Overhead
Office & Scales
The Madison Wheel Co.
Factory
Hyd. Ho.
Freight House
Sewer
Elec. Post 20-21
Water Pipe (Intake)
57.0'
N.Y.C. R.R. L. R.W.P.
35.6'
55'
45'
43'
125'
Coal Bins
A.N. Benjamin
Office & Scales
Frt. Ho.
Hyd.
Pump House
Elec. Light
Well
Driveway
Depot
Fire Hyd.
Elec. Light
Hyd.
186.0
R.W.P.
141.1
R.W.P.
148.0
R.W.P.
150.4
R.W.P.
Flagmans Shanty
48" C.I. Pipe
Depot
Car House
SAFFORD
ST

L. S. & M. S. Ry.
Erie Division.

Madison. Ohio.

Scale:- 1 in. = 100 ft. Cleveland, Ohio.
Aug. 1906
Corracted to Jan 1911


David Smead
Cold Storage
2089+23.3 P.T.
150'
+87.8
+80.1
+51 Dwf Sig
+55
+1.2 Dwf Sig
+08 Cable overhead
+67 Farm Xing
+85 Culv +12t 16" C.I.P.
+90
+60 Dwf Sig
Dwf Sig +65
+36 Relay Box
H. Sig
Relay
55
Dwf Sig
Sig
45'
56'
65
150
Car House
Co. House No 12
Dwf Sig
286.0'
+80 Culvert
+42.2
+97.5
Dwf Signal
+95
R.R.B.
18" Tile
N.Y.C. & St. L. Ry.


Fitch
+61.0
Crossing
+64
Relay
+25 15" C.I.P.
29.5'
42.8'
6
7
8
9
2110
1
2
3
4
5
6
7
8
9
2120 L. S. & M. S. Ry.
+28
+0
C397 2143
+40.8 Mi Post
Farm
+15.5
+26.0
France Donahue
To Buffalo →



Erie Division
3
4
5
+19.7 Warning Sign
PUBLIC
ROAD
42
+26
+7.4
42.6
+19
44.2
• Relay
55'
To Buffalo →
6
7
8
X
X
45
+16
57.6
+92.3
+14.3
Connects with Unionville Sta Gd Plan