
367.0
Hezekiah Dewey
Thos. A. Dewey.
406.0
201.0
168.0
Lillian Rost
Henry Brough
Henery Brough
Cemetary.


Sta. 51+74.30
MON.
172°-04'-30"
Thos. A. Dewey
Thos. A. Dewey.
345.0
Thos A. Dewey
B. W. & Otis Hanks
4" Drain Tile
698.0
Sta 55+40.2
Cemetery
Lula M. Warren


Sta 60+00
932.0
I.B Sta 60+00
1164 ft. 12" Sewer
I.B. Sta 60+00
4" Drain tile
401.0
Sta 61+00
Lula M. Warren
O.C. & Mary J. Starr
O.C. & Mary J. Starr
Frank Fry



330.5
Barbara Hathaway
Maud N. Tuask
MON. Sta 64+91.85
B.W. & Otis Hanks
Barbara Hathaway
Sta 66+00
167°-57'-00"


604.0
I B 71+00
4" Drain Tile
I B 71+00
1311.0
Maud N Trask
H. B. Tomlinson


556.0
H.B Tomlinson
C.P. & A R.R.
I.B. 79+
I.B. 79
Sta.75+00
Frank Fry
Barbara Hathaway
536.0


C. P. & A. R.R.
F. W. Hull
141.0
98
1048ft. 12" Sewer
+98
4" Drain tile
C. P. & E. R. R.
Sta. 82+00
331.7
Barbara Hathaway
Barbara Hathaway
Barbara Hathaway
Walter J. Skinner


1200.0
I B 86+8.7
I.B. 90+00
I B 86+8.7
I.B. 90+00
C. P. & E. R. R.
322.5
226.8
324.0
Walter J. Skinner
Wick Hathaway
Wick Hathaway
Henery Gardner


F. W. Hull
Mon Sta 93+54.23
F.L. Waterman
461.0
F. L. Waterman
Geo. W. Woodworth
867 ft. 10" Sewer
I B 98+00
188°10'-00"
I B 98+00
Stop 21
Henery Gardner
Corporation Line
Louis Baster


688.0
4" Drain Tile
x Stop 21½
1148.0


Geo. W. Woodworth
Chas. S. Woodworth
420.0
Chas. S Woodworth
C. P. & E. R. R.
x Stop 22
x Stop 22½
M. H. 109+80.6
222.0
213.0
Eqar W. Martin
Louis Baster
Geo. W. Woodworth
Geo. W. Woodworth


F. H. Ensign
H. H. Goldthorpe
468.0
165.0
I.B. 111+00
I.B. 111+00
4" Drain Tile
459 ft. 10" Sewer
M.H 111+00
349.9
380.4
E. A. Richmond
John & Jennie Titterington


Augusta Rand
168.0
Sta. 118+06.60
179°-49'-00"
Sta. 119+00
x Stop 23
362.9
Wm A. Myers

RECORD PLAN

OF

THE SOUTH RIDGE R

MADISON, LAKE COUNTY

FROM STATION 00.0 TO 119+00

H. P. CUMINGS COUNTY E

SCALE 1"–40'

OAD

OHIO

NG'R.

[illegible]