RECORD PLAN

OF

THE SOUTH RIDGE ROAD

MADISON, LAKE COUNTY OHIO

FROM STATION 00.0 TO 119+00

H.P. CUMINGS COUNTY ENG'R.

SCALE 1"-40'

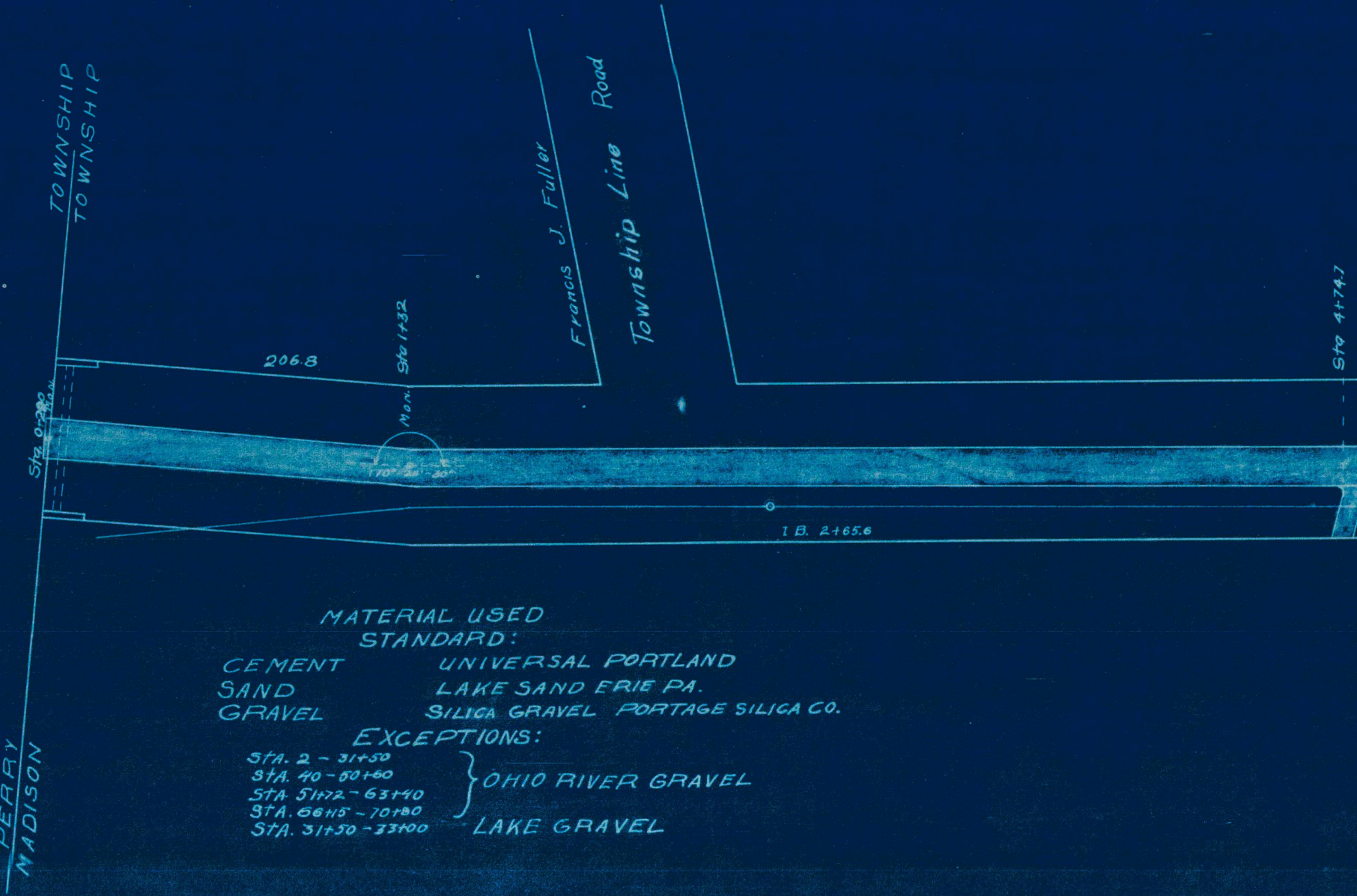
TOWNSHIP
TOWNSHIP
PERRY
MADISON
206.8
Sta 1+32
Mon.
170° 28'-30"
Sta. 0+280
Mon.
Francis J. Fuller
Township Line Road
Sta 4+74.7
I.B. 2+65.6

MATERIAL USED
STANDARD:

CEMENT	UNIVERSAL PORTLAND
SAND	LAKE SAND ERIE PA.
GRAVEL	SILICA GRAVEL PORTAGE SILICA CO.

EXCEPTIONS:

STA. 2 - 31+50	OHIO RIVER GRAVEL
STA. 40 - 60+60	
STA. 51+72 - 63+40	
STA. 66+15 - 70+80	
STA. 31+50 - 33+00	LAKE GRAVEL


743.2
Sta 7+35.6
Sta 10+00
Francis J. Fuller
Julia B Wilcox
Sta 9+84.2
I.B. 9+92.1
LOT LINE MON.
1000ft. 12" Sewer
I.B. 4+89.2
I.B. 7+59.3
I.B. 9+78.4
651
974.0
F. J. Fuller
Robert Brewster


Julia B. Wilcox
Francis Ida Bacon
527.0
Sta. 13+86.0
Mon.
Sta 14+50.0
179°-50'-00"
I.B. 16+00
190 ft. 8" Sewer
I.B. 16+00
ft 10" Sewer
664.0
Robert L. Brewster
Francis Ida Bacon


Francis Ida Bacon
Howard J. Wood
Sta 20+00
637.0
Mon.
I.B 17+90.0
481.0
Francis Ida Bacon
Howard J. Wood

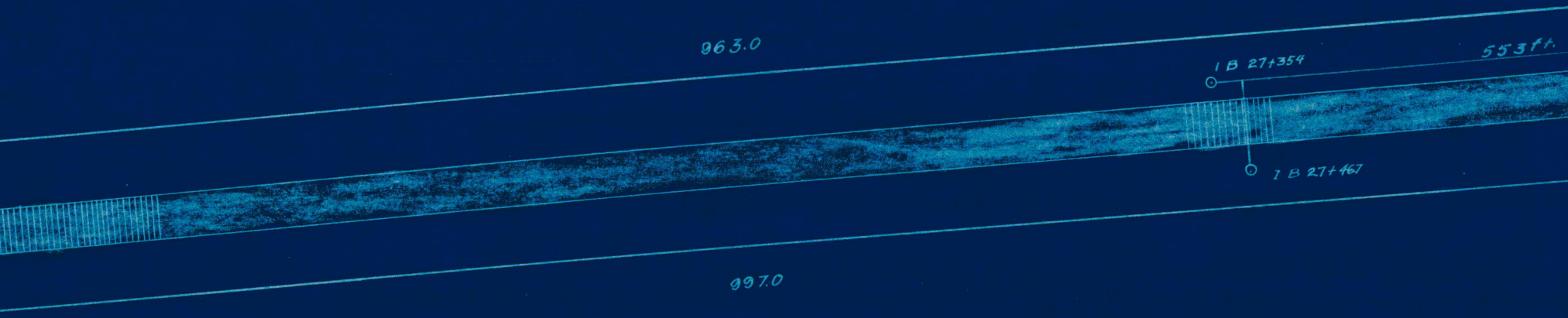
963.0
I B 27+354
553 ft.
I B 27+467
997.0

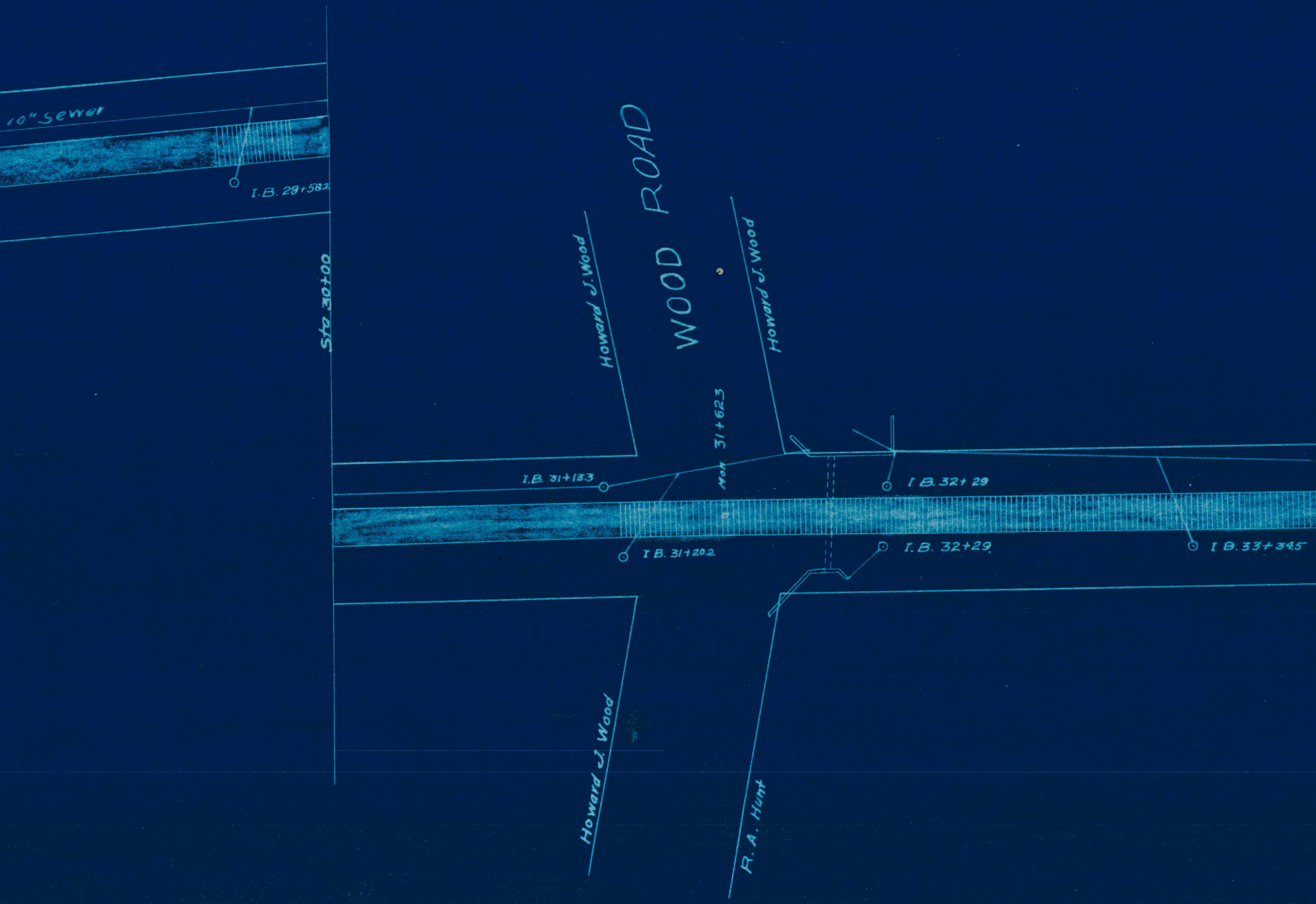
10" Sewer
I.B. 29+58.2
Sta 30+00
Howard J. Wood
WOOD ROAD
Howard J. Wood
Mon 31+62.3
I.B. 31+13.3
I B. 31+20.2
I B. 32+29
I. B. 32+29
I B. 33+34.5
Howard J. Wood
R. A. Hunt


1269.0
443 ft 8" Sewer
I. B. 36+74.3
I. B. 36+05.3
744 Ft. 10" Sewer
608.0
82.5
R. A. Hunt
T. D. Carlton
T. D. Carlton
Lillian Rost


Sta 40+50
Mon.
I.B. 42+75
I.B. 42+75
922.0
Howard J. Wood
Hezekiah Dewey


Hezekiah Dewey
Thos. A. Dewey.
367.0
406.0
201.0
168.0
Lillian Rost
Henry Brough
Henery Brough
Cemetary.


Sta. 51+74.30
MON.
172° 04' 30"
Thos. A. Dewey
Thos. A. Dewey.
345.0
Thos A. Dewey
B. W. & Otis Hanks
Cemetery
Lula M. Warren
698.0
Sta 55+40.2
4" Drain Tile


Sta 60+00
932.0
I.B Sta 60+00
1164 ft. 12" Sewer
I.B. Sta 60+00
4" Drain tile
401.0
Sta 61+00
Lula M. Warren
O.C. & Mary J. Starr
O.C. & Mary J. Starr
Frank Fry


Barbara Hathaway
Maud N. Twask
330.5
604
IB 71+00
IB 71+00
1311.0
MON. Sta 64+41.85
B.W. & Otis Hanks
Barbara Hathaway
Sta 66+00
167°-57'-00"