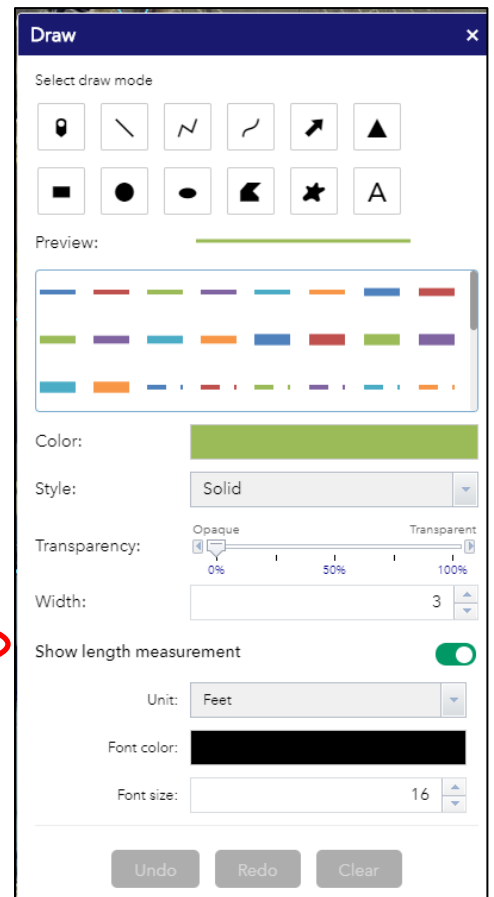
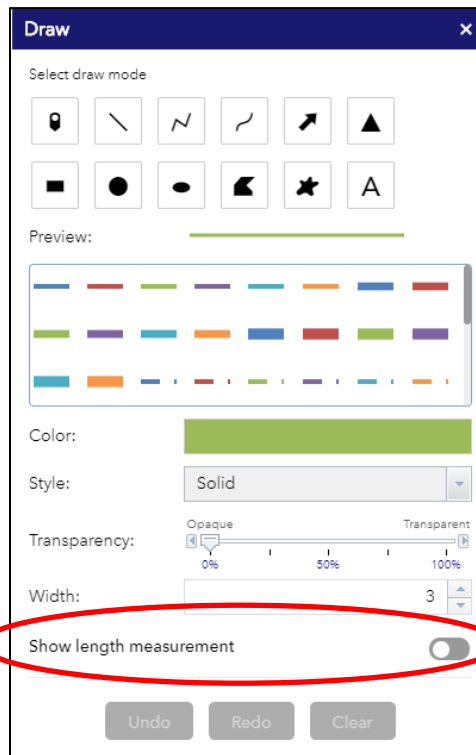
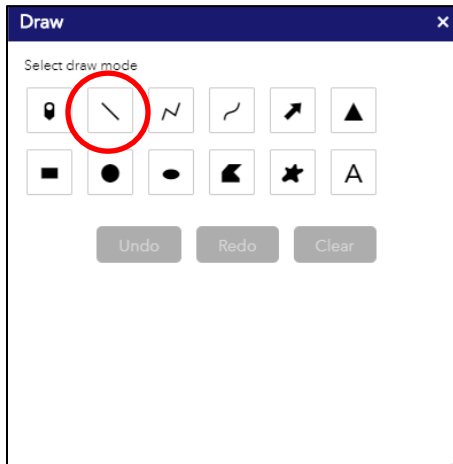


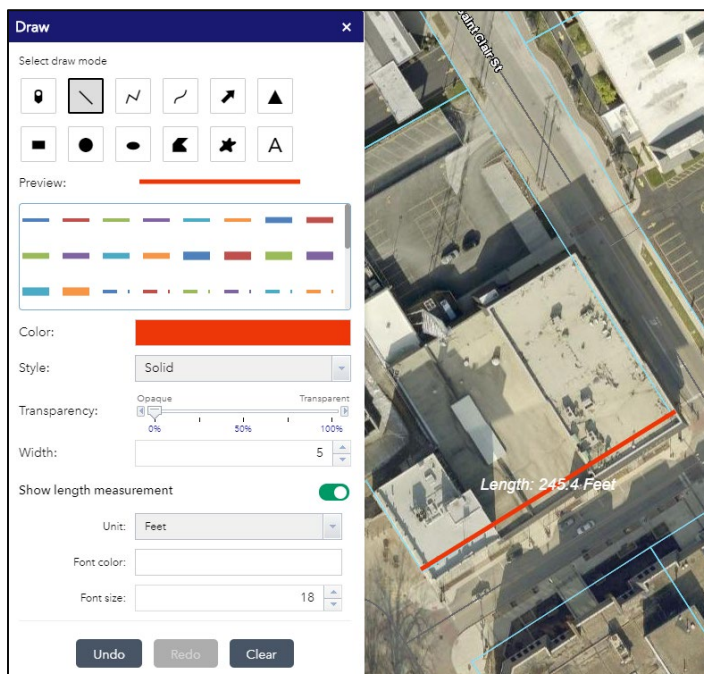


Description: This tool located in the upper left corner of the map area allows users to draw shapes and text on the map.

Function: The 'Draw' tool offers a variety of shapes and options for displaying on the map, including points, lines, polygons, and text. To use the tool, simply click on the type of object you would like to add to the map. A number of options will be presented for each type like color, style, transparency, size, and the option to include measurements for certain types like lines and polygons. The example below show adding a simple line to the map and showing a measurement.



Result



To get more help with this tool, see ESRI's help page for the 'Draw' widget: https://doc.arcgis.com/en/web-appbuilder/create-apps/widget-draw.htm#ESRI_SECTION1_F3048AB4535D436C97E7142B95BDC224