

SITE PLAN

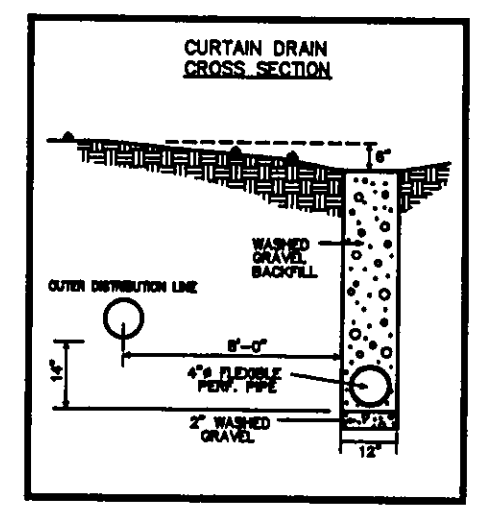
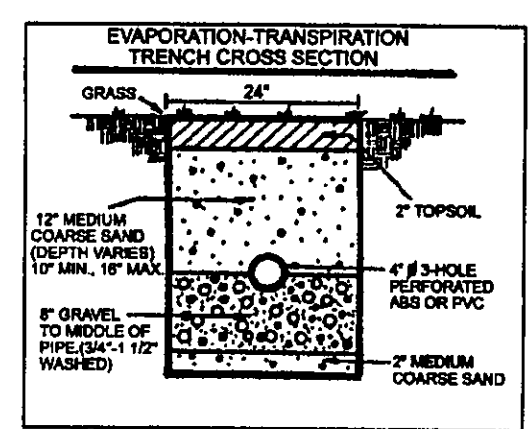
PERRY TOWNSHIP, LAKE COUNTY, OHIO

for: **KAHOUN**

CLIENT _____ OWNER _____
 ADDRESS _____ STREET _____ CITY _____ ZIP _____
 RIVERWOOD SUBDIVISION _____ TRACT _____
 SUBDIVISION 27-28-2 NAME _____ STREET _____
 VOL-PG. _____ LOT _____
 10 RIVERWOOD DRIVE LOT _____
 SUBLOT NO. _____ STREET _____ VOL-PG. _____ PERM. PARCEL NO. _____

REVIEWED AND ACCEPTED
 LAKE COUNTY GENERAL
 HEALTH DISTRICT
 Date 6-22-01 BY
Derald B. Mowbrs R.S.

SEWAGE DISPOSAL PERMIT MUST BE
 OBTAINED BY A LAKE COUNTY LICENSED
 INSTALLER BEFORE INSTALLATION IS
 STARTED



LEGEND

SANITARY MANHOLE --- (Symbol) --- EXIST. ELEV. --- 100.0 --- PROP. ELEV. --- 100.0 ---
 STORM MANHOLE --- (Symbol) --- AS BUILT ELEVATION ---
 INLET OR CATCH BASIN --- (Symbol) --- INDICATES DIRECTION OF SURFACE DRAINAGE
 HYDRANT --- (Symbol) ---
 EXISTING CONTOURS --- (Symbol) ---
 PROPOSED CONTOURS --- (Symbol) ---

REMARKS

ALL BOUNDARY DATA SHOWN WAS OBTAINED FROM (DEEDS, RECORDED SUBDIVISION PLAT OR OTHER PUBLIC RECORDS)

LOCATIONS AS SHOWN OF ADJACENT WELLS AND SEPTIC TANKS OBTAINED FROM LAKE COUNTY HEALTH DEPARTMENT

DESIGN CERTIFICATION

THIS PLAT WAS PREPARED BY ME, AND IS CORRECT TO THE BEST OF MY KNOWLEDGE AND BELIEF.

Harry S. Jones, Jr. #6343
 NAME _____ SURVEYOR _____ REGISTRATION NO. _____

CHECK LIST

NO. OF BEDROOMS	WATER MAIN SIZE, LOCATION
DIMENSIONS	SAN. SEWER SIZE & GR. LOC.
BEARINGS	SAN. MH. CAST. ELEV. INV. ELEV.
TIE TO NEAREST STREET	SAN. CONN. SIZE, LOC. DEPTH
SUBLOT NO. PARCEL NO.	STORM SEWER SIZE & GR. LOC.
SURROUNDING OWNERS	STORM MH. CAST ELEV. INV. ELEV.
BLDG. DIMENSIONS FIN GR.	PAV'T TYPE GRADE CURBS
BLDG. TIES FL'R. GRADES	GAS LINE LOC. SIZE PRESSURE
APRON TYPE WIDTH THICKNESS	SEPTIC TANK LOCATION & DUPLICATION AREA
SIDEWALK TYPE WIDTH THICKNESS	WELL LOCATION
CULVERT TYPE DIA., LENGTH	ISOLATION RADUIS FROM WELL
ROCK OUTCROPPINGS	

REVISIONS

NO.	DATE	BY
1	6/20/01	HJ
2		
3		
4		
5		

PLAN PREPARED BY:
BABCOCK · JONES & ASSOCIATES, INC.
 PAINESVILLE, OHIO

DRAWN BY J.D.	SCALE 1" = 40'	PHONE NO. 440-357-1811
CHK'D. H.J.	DATE 6/7/01	DRAWING NO.
CREW CHIEF R.B.	APP'D H.J.	96-272-10

"AS BUILT" CERTIFICATION

I, HEREBY CERTIFY THAT THE CIRCLED GRADES ARE EXISTING FINISH GRADES CHECKED IN THE FIELD ON _____, 20____ AND ARE CORRECT TO THE BEST OF MY KNOWLEDGE AND BELIEF.

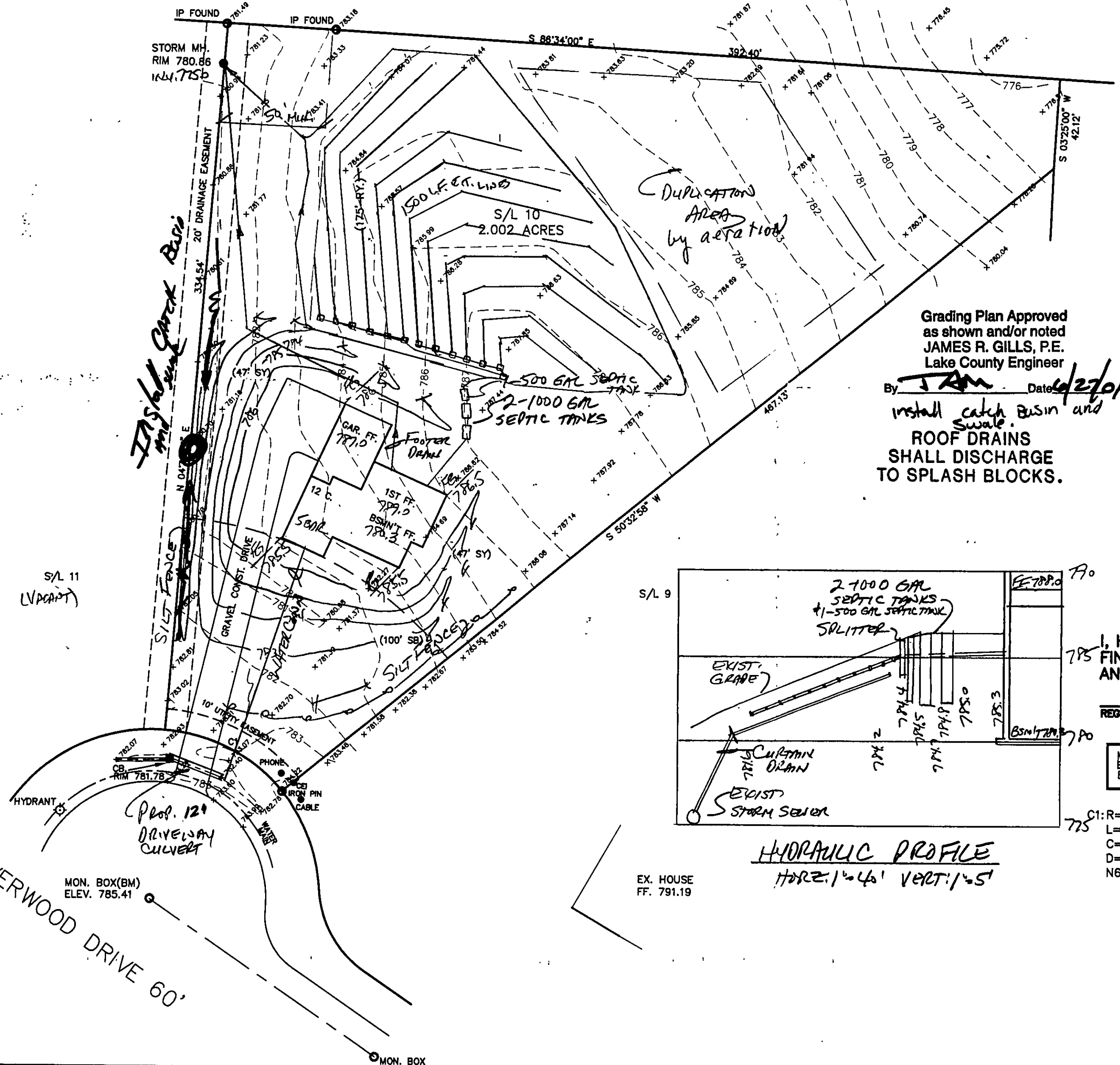
REGISTERED SURVEYOR _____ REG. NO. _____

MON. BOX
 BM RIM
 ELEV. 785.41

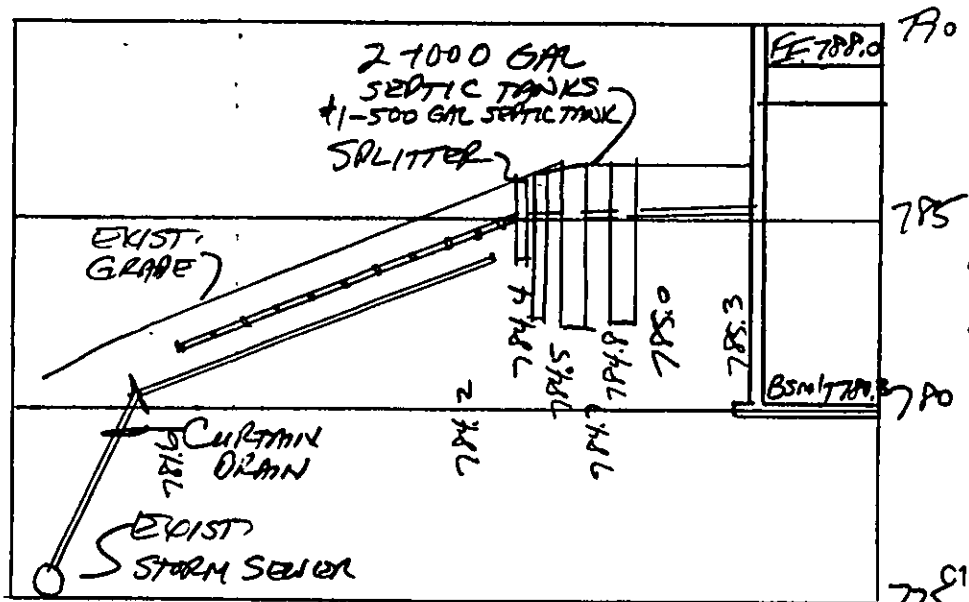
"I, the undersigned hereby certify that this topography indicated by 6", 1", or 2' contours, and elevations shown hereon represent an actual field survey made by me on the 6th day of June 2001 and that the elevations were taken at appropriate intervals and that as of that date they existed as indicated hereon."

Harry S. Jones, Jr. #6343
 Name _____ Reg. No. _____

APPROVED
 SIDE LINES & SET BACK
 PERRY TOWNSHIP ZONING
 PERMIT NO. 7131
 ZONING INSPECTOR



Grading Plan Approved as shown and/or noted
 JAMES R. GILLS, P.E.
 Lake County Engineer
 By *JAM* Date 6/27/01
 install catch basin and swale.
ROOF DRAINS SHALL DISCHARGE TO SPLASH BLOCKS.



HYDRAULIC PROFILE
 HORIZ: 1" = 40' VERT: 1" = 5'

C1: R=80.00'
 L=64.15'
 C=62.44'
 D=45°56'26"
 N62°25'26"W

EX. HOUSE
 FF. 791.19