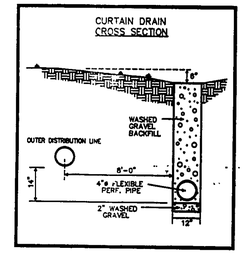

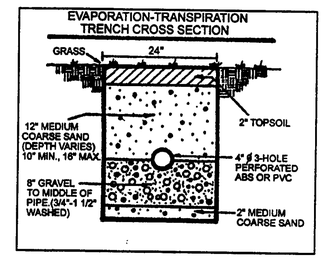

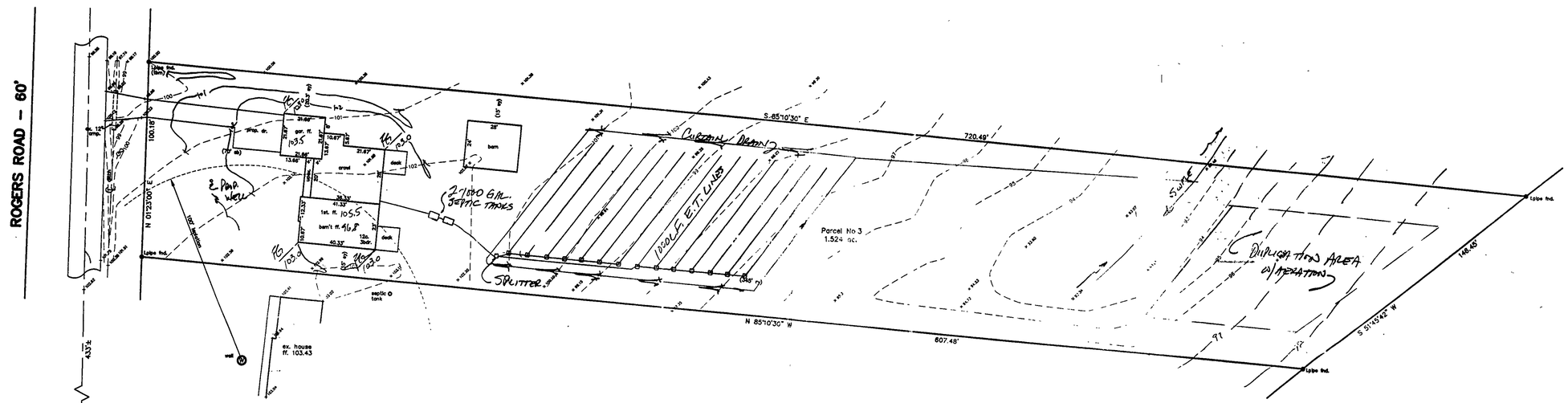

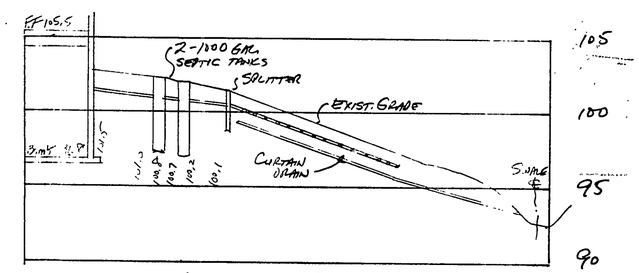

HYDRAULIC PROFILE
HORZ. 1"=30' VERT. 1"=5'

REVIEWED AND ACCEPTED
LAKE COUNTY GENERAL
HEALTH DISTRICT
Date 1-17-00 By Daniel Lo

SEWAGE DISPOSAL PERMIT MUST BE OBTAINED BY A LAKE COUNTY LICENSED INSTALLER BEFORE INSTALLATION IS STARTED

Approved Permit 00-0617
1-14-00

"I, the undersigned hereby certify that this topography indicated by 6", 1', or 2' contours, and elevations shown hereon represent an actual field survey made by me on the 13th day of Dec, 19 99 and that the elevations were taken at appropriate intervals and that as of that date they existed as indicated hereon."

Name Harry Jones Reg. No. #6343

Grading Plan Approved
as shown and/or noted
THOMAS P. GILLES, P.E.
Lake C...
By TPG 3/6/2000

TBM-IRON PIPE FOUND
ELEV.=100.00

STATE OF OHIO HARRY S. JONES, JR. S-6343 REGISTERED PROFESSIONAL SURVEYOR

REV NO.	DESCRIPTION	DATE	BY	CHK'D
1	CHANGE HOUSE SETBACK	12/16/99	T.R.	H.J.

BABCOCK, JONES AND ASSOCIATES, INC
CIVIL ENGINEERS – SURVEYORS – LAND PLANNERS
PAINESVILLE OHIO 44077

DATE 12/14/99
DESIGN BY H.J.
DRAWN BY T.R.
APPROVED BY H.J.

SITE PLAN
FOR
TOM CIMINO
6485 Rogers Rd.

CONCORD TOWNSHIP LAKE COUNTY

SCALE: 1"=30'
JOB NO 99-293
SHEET 1 OF 1