


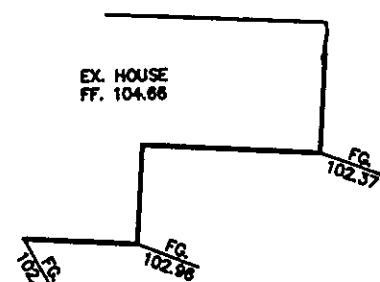
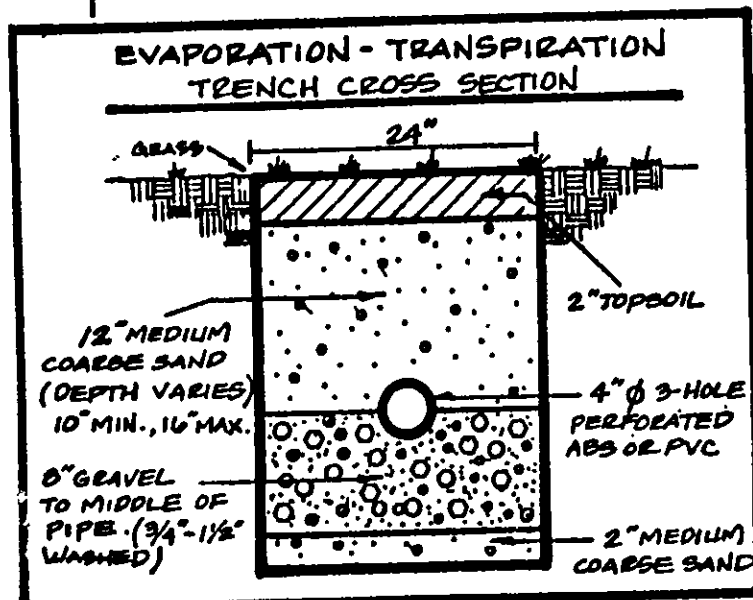
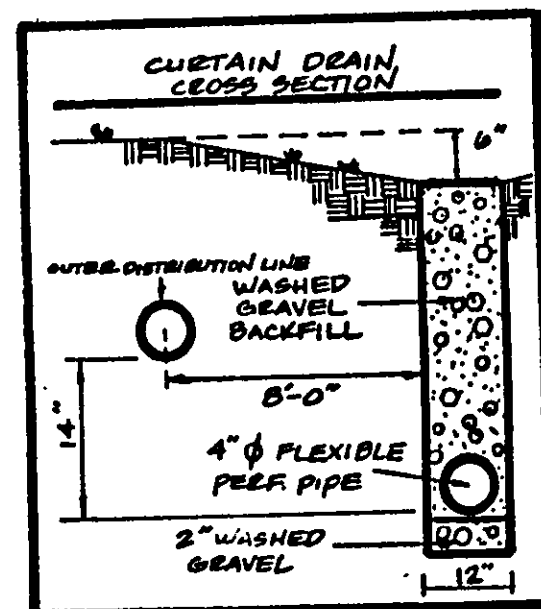
"I, the undersigned, hereby certify that this topography was prepared by 6", 1" or 2" contours, and elevations shown hereon represent an actual field survey made by me on the 11th day of March, 1998 and that the elevations were taken at appropriate intervals and that as of that date they existed as indicated hereon."

Name Harry S. Jones, Jr. #6343
Reg. No.

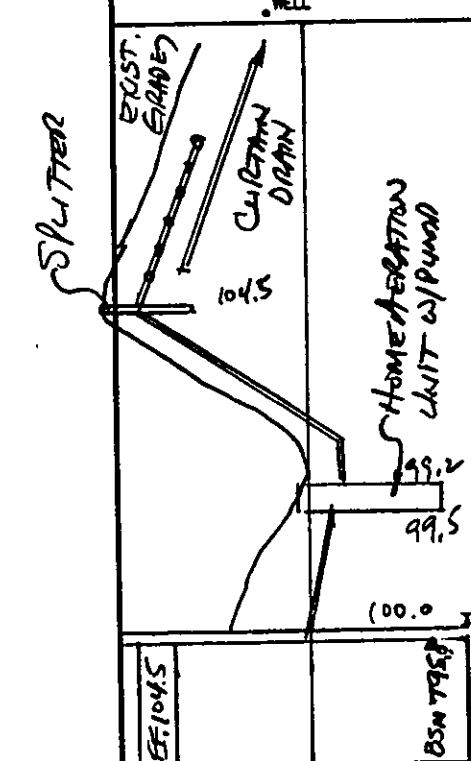


ZONING PERMIT #0498-9003
ISSUED 4/3/98


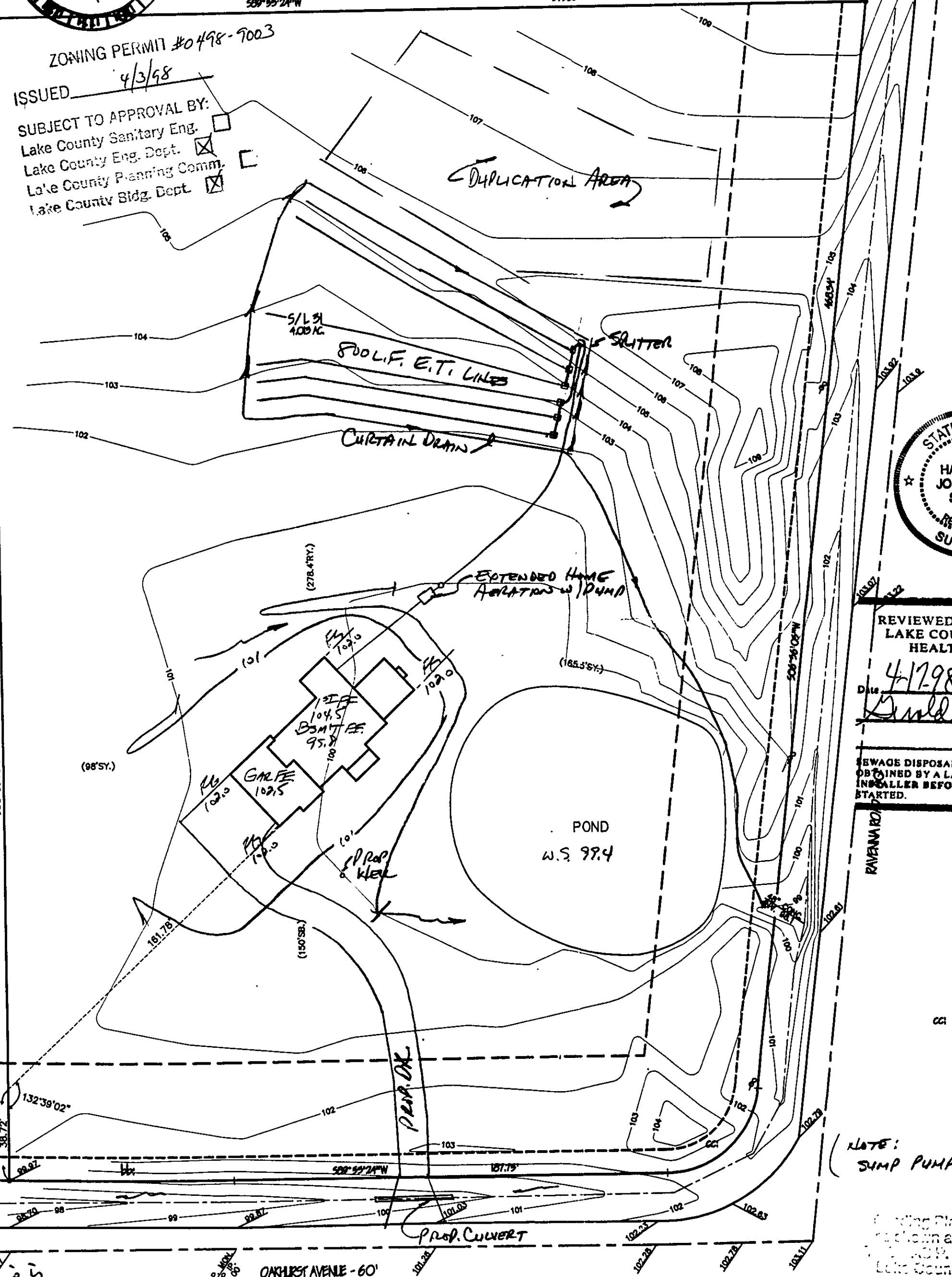
SUBJECT TO APPROVAL BY:
Lake County Sanitary Eng. ☒
Lake County Eng. Dept. ☒
Lake County Planning Comm. ☒
Lake County Bldg. Dept. ☒



S/L 30



HYDRAULIC
PIPE
11" x 40'
VERT. 11" x 5'



REVIEWED AND ACCEPTED
LAKE COUNTY GENERAL HEALTH DISTRICT

DATE 4/2/98 BY David B. Jones

SEWAGE DISPOSAL PERMIT MUST BE OBTAINED BY A LAKE COUNTY LICENSED INSTALLER BEFORE INSTALLATION IS STARTED.

CA $\Delta = 85^{\circ}17'19''$
R = 40.00'
T = 35.57'
L = 58.15'
C = 56.16'
NAB $14^{\circ}44''$ E.

BB $\Delta = 01^{\circ}57'48''$
R = 2894.79'
T = 48.57'
L = 97.15'
C = 97.15'
NBT $07^{\circ}42''$ W.

(NOTE: SUMP PUMP REV'D)

Planning Plan Approved
and/or noted
by W. S. CILLES, P.E.
Lake County Engineer

DATE 4/2/98

SITE PLAN

CONCORD TOWNSHIP, LAKE COUNTY, OHIO

for: JOHN JANECEK

CLIENT		OWNER	
ADDRESS	STREET	CITY	ZIP
HAWTHORNE WOODS			
SUBDIVISION	NAME	LOT	TRACT
31	15-46		
VOL.-Pg.	OAKHURST AVE	VOLUME	PAGE
SUBLOT NO.	STREET	PERM. PARCEL NO.	STREET

LEGEND

SANITARY MANHOLE	---	EXIST. ELEV. \rightarrow 100.0
STORM MANHOLE	---	100.0 \rightarrow 2 PROP. ELEV.
INLET OR CATCH BASIN	---	AS BUILT ELEVATION
HYDRANT	---	INDICATES DIRECTION OF SURFACE DRAINAGE
EXISTING CONTOURS	---	
PROPOSED CONTOURS	---	

REMARKS

ALL BOUNDARY DATA SHOWN WAS OBTAINED FROM (DEEDS, RECORDED SUBDIVISION PLAT OR OTHER PUBLIC RECORDS)
LOCATIONS AS SHOWN OF ADJACENT WELLS AND SEPTIC TANKS OBTAINED FROM LAKE COUNTY HEALTH DEPARTMENT

DESIGN CERTIFICATION

THIS PLAT WAS PREPARED BY ME, AND IS CORRECT TO THE BEST OF MY KNOWLEDGE AND BELIEF.

NAME Harry S. Jones, Jr. #6343
SURVEYOR REGISTRATION NO.

CHECK LIST

NO. OF BEDROOMS	WATER MAIN SIZE, LOCATION
DIMENSIONS	SAN. SEWER SIZE & GR. LOC.
BEARINGS	SAN. MH. CAST. ELEV. INV. ELEV.
TIE TO NEAREST STREET	SAN. CONN. SIZE, LOC. DEPTH
SUBLOT NO. PARCEL NO.	STORM SEWER SIZE & GR. LOC.
SURROUNDING OWNERS	STORM MH. CAST. ELEV. INV. ELEV.
BLDG. DIMENSIONS FIN GR.	PAV'T TYPE GRADE CURBS
BLDG. TIES FL'R. GRADES	GAS LINE LOC. SIZE PRESSURE
ADJACENT TYPE WIDTH THICKNESS	SEPTIC TANK LOCATION & DUPPLICATION AREA
ADJACENT TYPE WIDTH THICKNESS	WELL LOCATION
ADJACENT TYPE DIA. LENGTH	ISOLATION RADIUS FROM WELL
ADJACENT TYPE DIA. LENGTH	
ADJACENT TYPE DIA. LENGTH	

REVISIONS			PLAN PREPARED BY:	
NO.	DATE	BY	BABCOCK JONES & ASSOCIATES, INC.	
			PAINESVILLE, OHIO	
			DRAWN BY	SCALE 1" = 40'
			CHK'D.	DATE 3/16/98
			CREW	APP'D H.J.
			CHIEF	PHONE NO. 216-357-1811
				DRAWING NO. 91-180-31

"AS BUILT" CERTIFICATION
I, HEREBY CERTIFY THAT THE CIRCLED GRADES ARE EXISTING
FINISH GRADES CHECKED IN THE FIELD ON 4/2/98, 1998
AND ARE CORRECT TO THE BEST OF MY KNOWLEDGE AND BELIEF.

REGISTERED SURVEYOR REG. NO.

TBM-TOP IP. IN MON. BOX
ELEV. = 100.00

