

EX. SAN. M.H.
RIM=773.13
INV.=760.56

T.B.M. TOP STEM OF HYD.
ELEVATION=776.11


CONCORD TOWNSHIP ZONING 07703

ZONING PERMIT # 1102-10845

11-15-2002

SUBJECT TO APPROVAL BY:

- ☒ Lake Co. Sanitary Engineer
- ☒ Lake Co. Eng. Dept.
- ☒ Lake Co. Planning Comm.
- ☒ Lake Co. Building Dept.
- ☒ Lake Co. Soil & Water Cons. Dist.



By [Signature] Date 11/20/02

GENERAL NOTES:

1. BENCHMARK - TOP STEM OF EXISTING FIRE HYDRANT LOCATED ACROSS THE STREET AND EAST OF THE SUBLOT, ELEVATION = 776.11.
2. DRIVEWAY APRON TO BE 6" THICK CONCRETE.
3. ALL DOWNSPOUTS TO BE OUTLETED TO SPLASH BLOCKS.
4. CONTRACTOR RESPONSIBLE FOR CONTACTING THE OHIO UTILITY PROTECTION SERVICE (1.800.362.2764) AND ALL UTILITY COMPANIES A MINIMUM OF 48 HOURS PRIOR TO CONSTRUCTION.
5. THE LOCATION BOTH HORIZONTAL AND VERTICAL OF EXISTING UNDERGROUND UTILITIES SHOWN HEREON, HAVE BEEN OBTAINED BY A DILIGENT AND COMPREHENSIVE SEARCH OF AVAILABLE RECORDS. VERIFICATION BY FIELD OBSERVATION HAS BEEN CONDUCTED WHERE PRACTICAL, HOWEVER, BARRINGTON CONSULTING GROUP, INC. DOES NOT GUARANTEE THE COMPLETENESS, NOR ACCURACY THEREOF.
6. CONTRACTOR SHALL VERIFY ELEVATIONS OF LATERAL INVERTS IN THE FIELD PRIOR TO FOUNDATION EXCAVATION.
7. EROSION AND SEDIMENT-CONTROL PRACTICES TO BE INSTALLED AS DESCRIBED IN THE RAIN WATER LAND DEVELOPMENT MANUAL AS DIRECTED BY THE LAKE COUNTY SOIL AND WATER CONSERVATION DISTRICT.
8. TEMPORARY SEEDING SHALL BE APPLIED ON ALL DISTURBED SOIL THAT WILL NOT BE REWORKED FOR WITHIN 30 DAYS. THESE IDLE AREAS TO BE SEEDED WITHIN 7 DAYS.

CERTIFICATION :

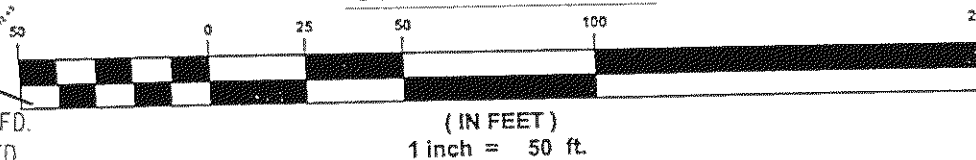
"I THE UNDERSIGNED HEREBY CERTIFIES THAT THIS TOPOGRAPHY INDICATED BY 1 FOOT CONTOURS AND ELEVATION SHOWN HEREON REPRESENTS AN ACTUAL SURVEY MADE BY ME ON THE 29th DAY OF OCTOBER, 2002 AND THE ELEVATIONS WERE TAKEN AT AN APPROPRIATE INTERVAL AND AS OF THAT DAY THEY EXISTED AS INDICATED HEREON.

"I HEREBY CERTIFY THAT THIS PLAN WAS PREPARED BY ME AND IS CORRECT TO THE BEST OF MY KNOWLEDGE AND BELIEF"

[Signature]
DAVID W. NOVAK, P.S. No. 7507


CERT-1.DWG

GRAPHIC SCALE



REVISIONS	BY

Barrington
CONSULTING GROUP, INC.
38342 WESTERN PARKWAY, SUITE 10
WILLOUGHBY, OHIO 44094
PHONE 440-946-1761 FAX 440-918-0486



SITE PLAN
SIL 4 OF P.P. No. 10A-250-6
HOOSE RD. CONCORD TWP. OHIO
LITTLE MOUNTAIN HOMES, INC.

DRAWN
WSO
CHECKED
DWN
DATE
NOV. 12, 2002
SCALE
1" = 50'
JOB NO.
99099-4
SHEET

12
OF SHEETS

99099-4