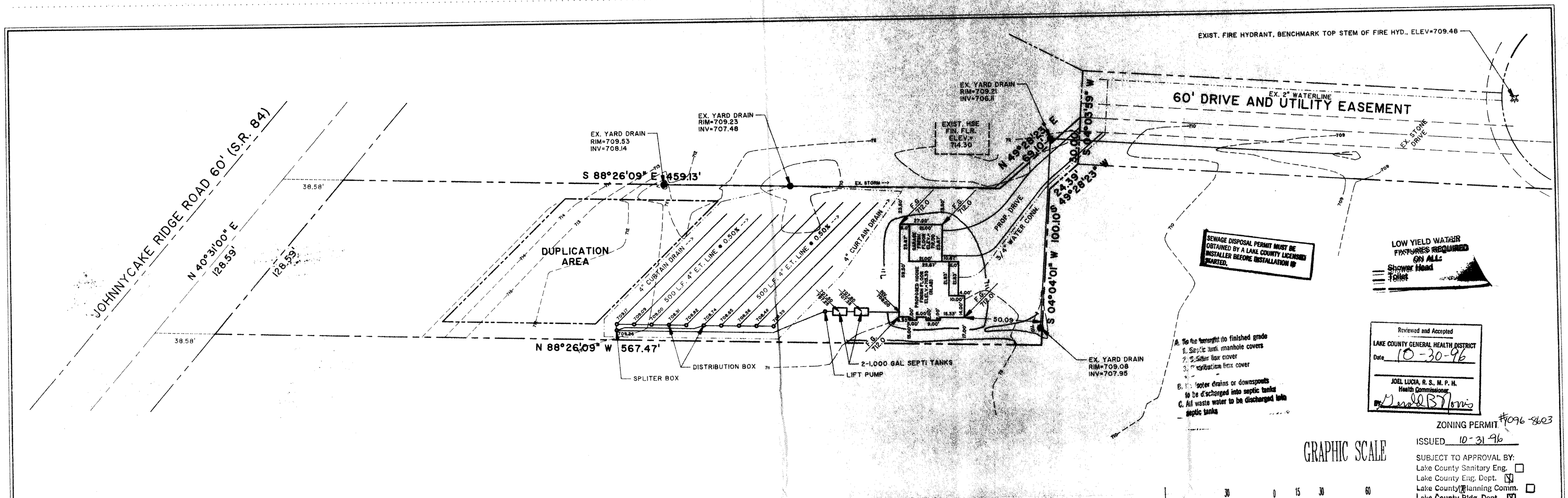

ZONING PERMIT #096-8603

ISSUED 10-31-96

SUBJECT TO APPROVAL BY:
Lake County Sanitary Eng. ☐
Lake County Eng. Dept. ☒
Lake County Planning Comm. ☐
Lake County Bldg. Dept. ☒

GRAPHIC SCALE

30 0 15 30 60

(IN FEET)

1 inch = 30 ft.

HYDRAULIC PROFILE

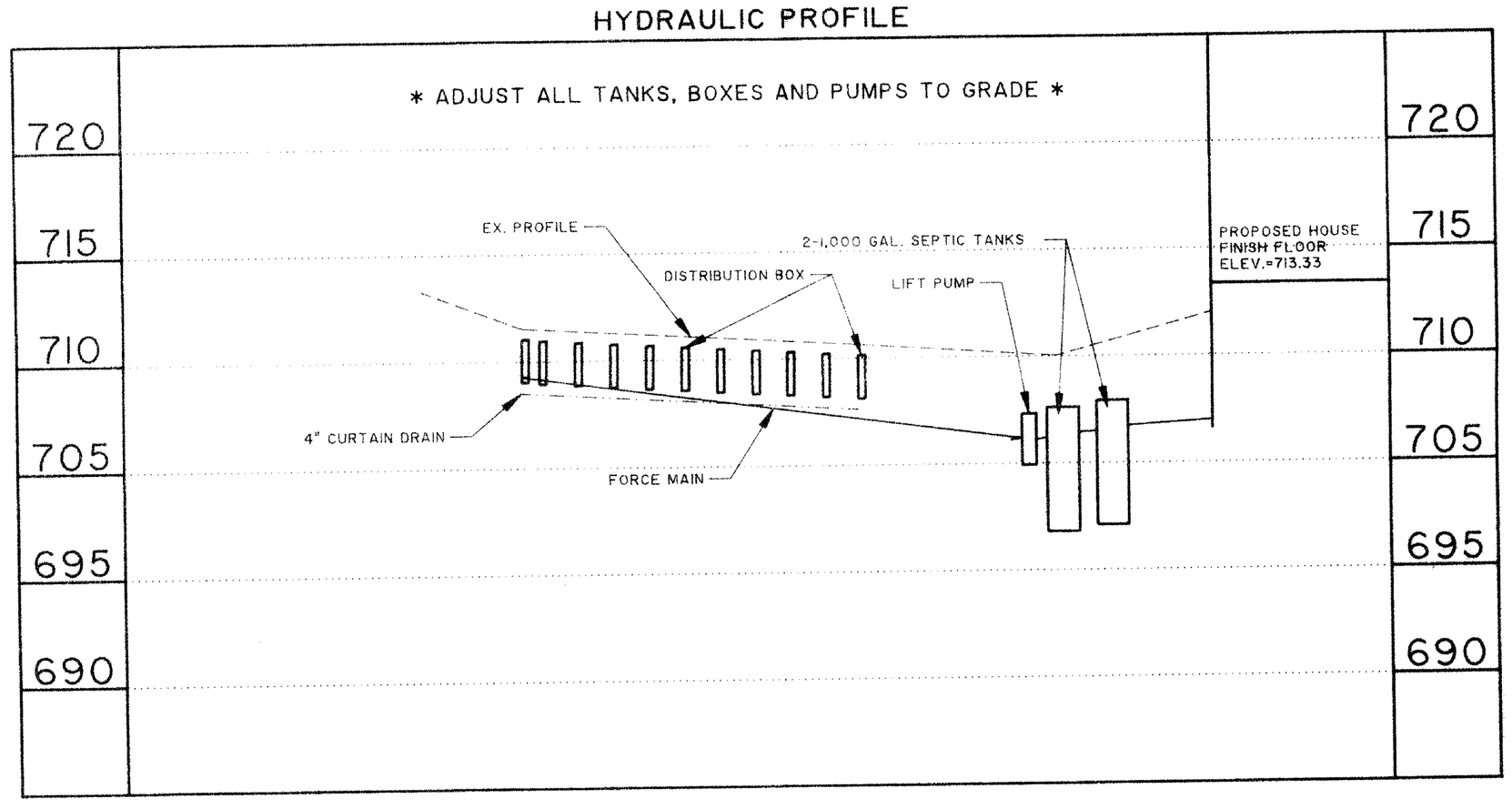

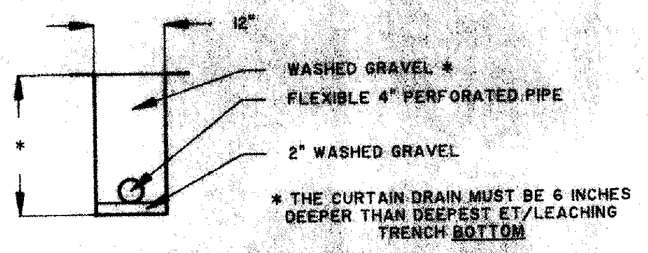

TYPICAL CURTAIN DRAIN CROSS SECTION

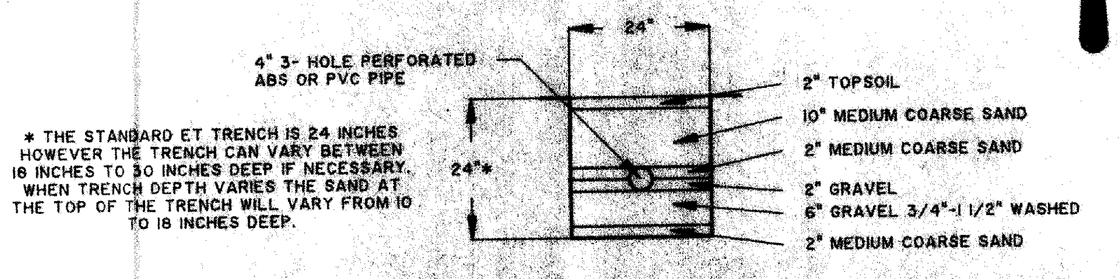

TYPICAL EVAPOTRANSPIRATION TRENCH CROSS SECTION

GENERAL NOTES:

1. DRIVEWAY APRON TO BE 6" THICK
2. BENCHMARK - TOP STEM OF FIRE HYDRANT LOCATED IN FRONT OF SUBLOT No. 95, ELEV. = 709.48

LEGEND

EXISTING CONTOUR
PROPOSED CONTOUR

100.00 EXISTING ELEVATION
100.00 PROPOSED ELEVATION

Grading Plan Approved as shown and/or noted
THOMAS P. GILLES, P.E.
Lake County Engineer
By GLH Date 11 4 96

CERTIFICATION

"I THE UNDERSIGNED HEREBY CERTIFY THAT THIS TOPOGRAPHY INDICATED BY 1' CONTOURS AND ELEVATIONS SHOWN HEREON REPRESENTS AN ACTUAL SURVEY MADE BY ME ON THE 7th DAY OF OCT. , 1996 AND THE ELEVATIONS WERE TAKEN AT APPROPRIATE INTERVALS AND AS OF THAT DAY THEY EXISTED AS INDICATED HEREON.

"I HEREBY CERTIFY THAT THIS PLAN WAS PREPARED BY ME AND IS CORRECT TO THE BEST OF MY KNOWLEDGE"

DAVID W. NOVAK, P.S. No. 7507

REV. No.	DESCRIPTION	DATE	BY	CH'K'D.

STATE OF OHIO — DAVID W. NOVAK S-7507 — REGISTERED SURVEYOR

Himebaugh and Associates
Surveyors and Site Consultants
38083 West Spaulding St.
Willoughby, Ohio 44094
(216) 946-1761

LITTLE MOUNTAIN HOMES, INC.
1447 NORTH RIDGE ROAD, PAINESVILLE, OH 44077

DATE: OCT. 9, 1996
DRAWN BY: D. W. NOVAK
CHECKED BY: DWN
APPROVED BY:
F.B. No. -- PG. --

SITE PLAN
SUBLOT NO. 99, BRADLET COURT EXTENSION

SCALES:
HORZ: 1" = 30'
VERT.: 1" = 5'
CONTRACT No. 95004-99
SHEET No. 1 OF 1