


No. 284

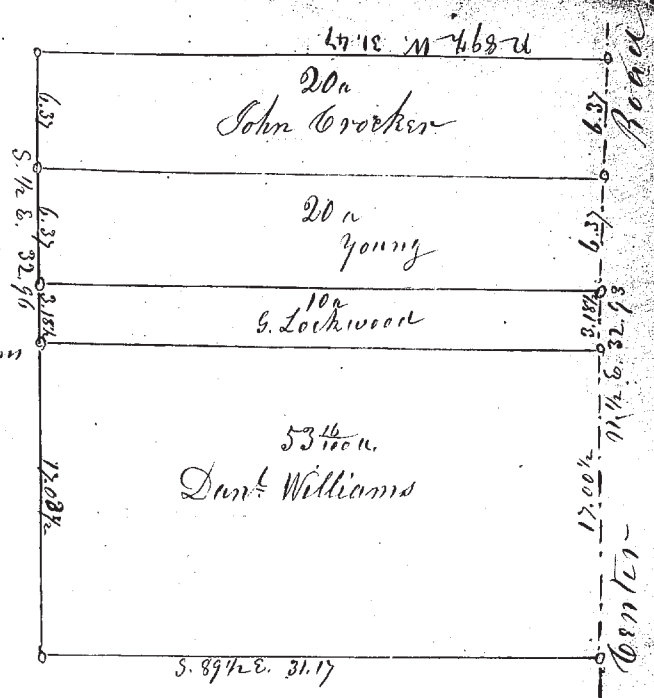


Survey & Subdivisions of Lot No. 78 in LeRoy
 The Northeast corner of this Lot being lost, it was agreed by all the parties concerned to establish the same, which was done by setting a post in the ground with stones around it, from which post a white oak sapling is standing 32 links distant, and about 14 inches south of the line running East - Present, H. K. Carter, Phelps Tenney, Hiram Horton, James Young, Oliver Tenney.
 May 7, 1855

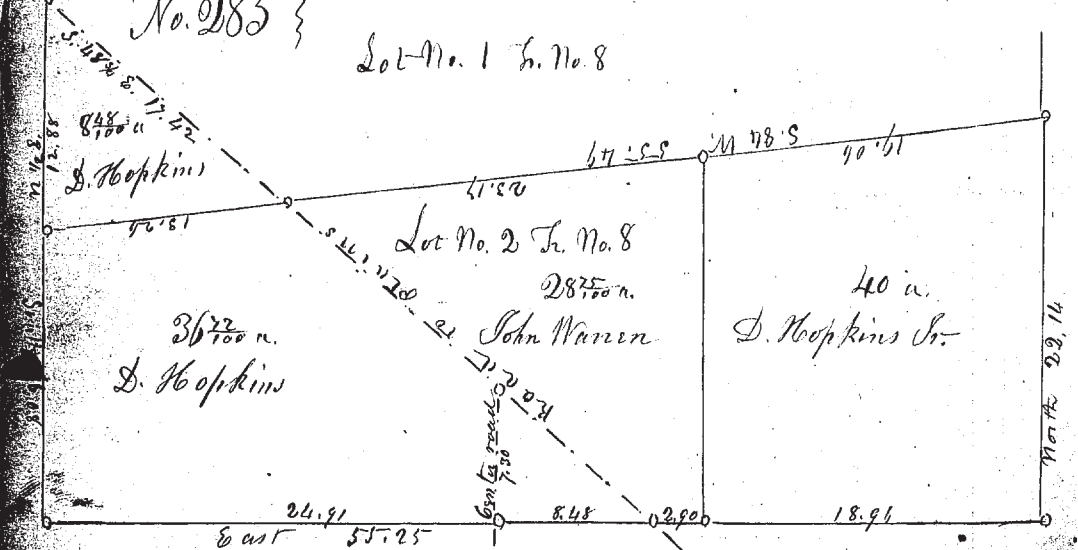
M. S. Harvey, Surveyor Lake Co.

No. 286

Lot No. 3, Tr. No. 3.
 Township No 12, 6th Range
 (Madison)
 Grauga Iron Co. Land
 Surveyed for Dan^l Williams
 May 15, 1855
 M. S. Harvey, Surveyor



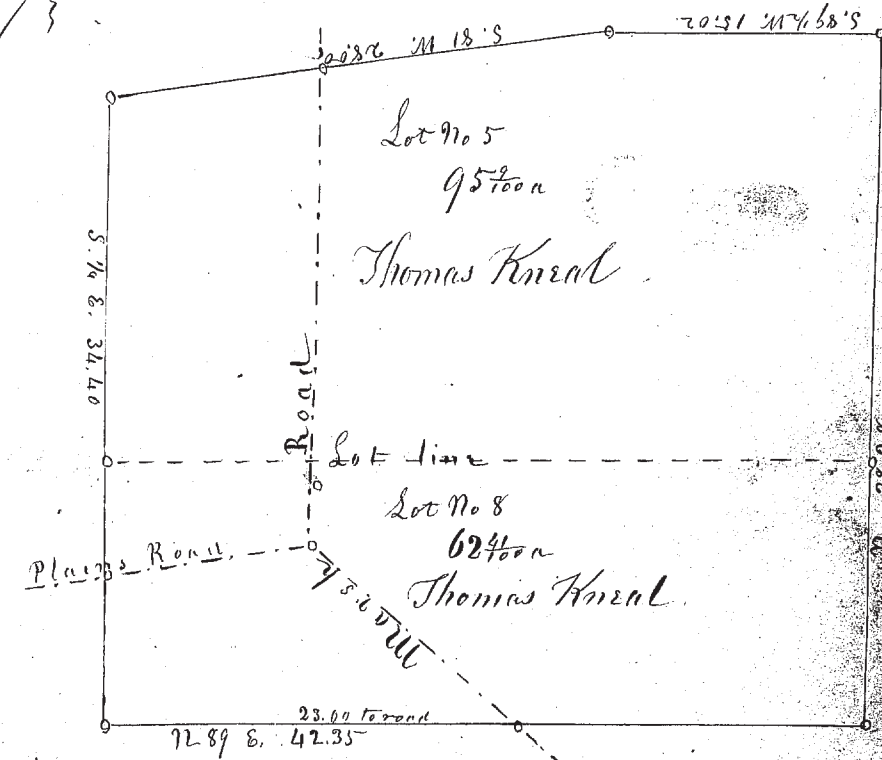
No. 285



Survey in Lots No 1 & 2 in Tr. No 8 in Mentor
 May 5, 1855

M. S. Harvey, Surveyor Lake Co.

No. 287



Survey in Lots No 5 & 8 in Tract No. 12 in Mentor
 May 19th 1855

M. S. Harvey Surveyor Lake Co.