No. 228

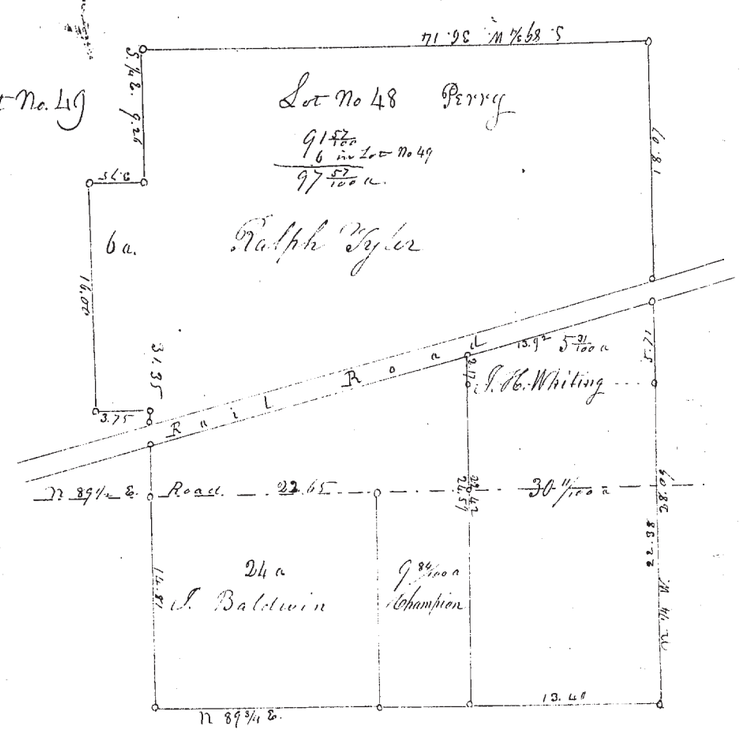

Survey in Lot No. 48 and bacres in Lot No. 49 in Perry
Dec. 31. 1852 M. T. Harvey - Surveyor Lake Co.

No. 229



Survey of part of Lot No 6 in Tract No. 10 in Mentor
Bounded on the North by the Black Brook road -

Jan. 4. 1853
M. T. Harvey - Surv. Lake Co.

No. 230



Survey of Bacres of land sold by Silas A. Tisdel Treasurer of Lake County Ohio to Orrin Wilson, on the 13th day of January 1851. for the sum of $ 3.19 - the amount of Taxes interest & penalty due for the years 1849 & 1850 on 38 97/100 acres of land valued at 110 dollars, and entered for taxation in the name of Chauncey Case Sr. in the middle part of Lot No 17 in Township No 10 in the 7th Range of Townships (Kirtland) as follows, to wit -

Beginning at a post in the west line of said Lot, being also the west line of said Township, at the Northwest corner of said 38 97/100 acres & the Southwest corner of W. B. Jenkins land in said Lot No 17 - Thence running with said Jenkins' South line N 89½ E. 5 Chs. 48 lks. to a post - Thence S. 1½ E. 5 Chs. 48 lks. to a post - Thence S. 89½ W. 5 Chs. 48 lks. to a post in the west line of said Lot - Thence with said west line N 1½ W. 5 Chs. 48 lks to the place of beginning containing Three Acres. Surveyed at the request of James Lamb, Assignee of Orrin Wilson.
Andrew Bartlett & Joseph Williams Chainmen -
Feb. 1. 1853 M. T. Harvey - Surv. Lake Co.