

51-H

DESIGN DESIGNATION

	S.R. 91	S.R. 640	S.R. 283
CURRENT A.D.T. (1992)	21359	18370	17723
DESIGN YEAR A.D.T. (2002)	25631	22044	21268
D.H.V. (2002)	2563	2204	2127
D	50%	50%	50%
T	2%	2%	2%
LEGAL SPEED	50 MPH	25 MPH	35 MPH
FUNCTIONAL CLASSIFICATION:	ARTERIALS (URBAN)		
DESIGN EXCEPTIONS	NONE		

MICROFILMED
FEB 12 1997

STATE OF OHIO
DEPARTMENT OF TRANSPORTATION
LAK-91-4.56
CITY OF EASTLAKE
CITY OF WILLOUGHBY
VILLAGE OF TIMBERLAKE
LAKE COUNTY

CALC. BY:	LAKE COUNTY LAK-91-4.56	OHIO
DATE:		FHWA REGION 5
CHKD. BY:		FEDERAL PROJECT
DATE:	CMG-000M (40)	

1
56

CONVENTIONAL SYMBOLS

EXISTING RIGHT OF WAY LINE		MONUMENT BOXES	
CENTERLINE		SERVICE POLE	
CORPORATION LINE		LOOP DETECTORS	
FENCE LINE		MAGNETOMETER DETECTORS	
PROPERTY LINE		SPAN WIRE SUPPORT	
PROPOSED RIGHT OF WAY LINE		CANTILEVER SUPPORT	
SEWER		SIGN ON WIRE SUPPORT	
MANHOLE		SIGN ON CANTILEVER SUPPORT	
CATCH BASIN		SIGNAL HEAD, STD. 1-WAY	
GAS		PEDESTRIAN SIGNAL	
WATER		CONDUIT	
UTILITY POLES		PULLBOX	
		CONTROLLER CABINET	

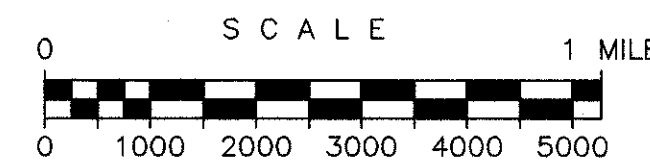

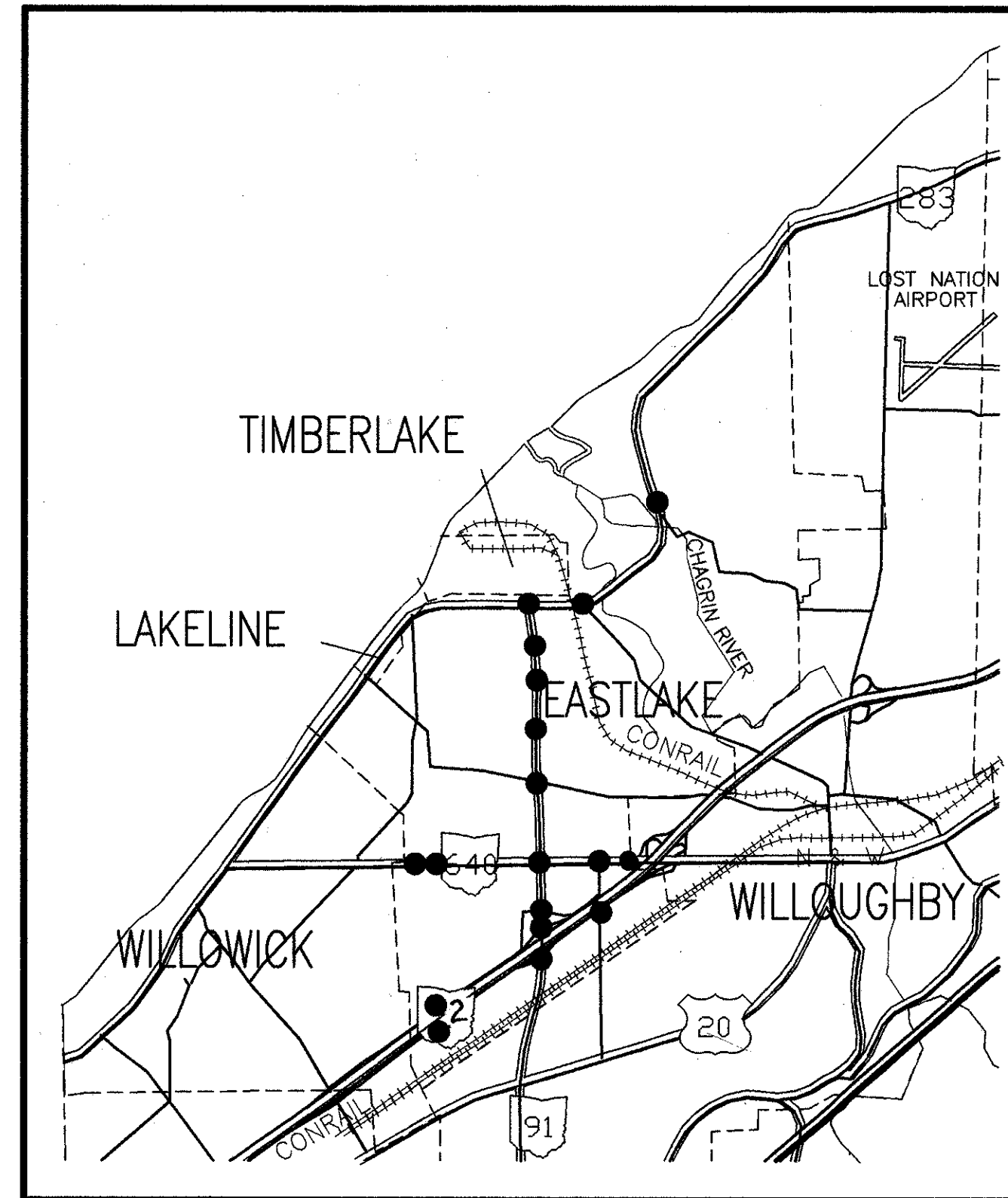
INDEX OF SHEETS

TITLE SHEET	1
SCHEMATIC PLAN	2
GENERAL NOTES	3-7
PAVEMENT REPAIR TYPICAL	8
GENERAL SUMMARY	9-10
INTERSECTION PLANS	11-42, 42A, 42B
INTERCONNECT PLANS	43-49
INTERCONNECT QUANTITIES	50-52
TIME-SPACE DIAGRAMS	53-56

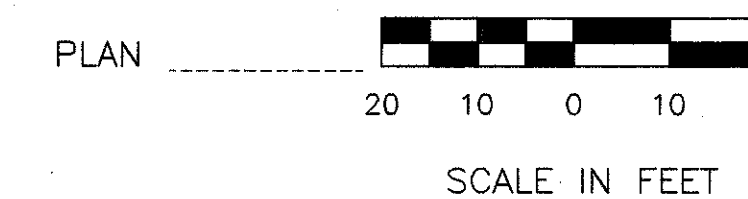
LINE DATA

PROJECT LENGTH: 0.00 LIN. FT. OR 0.00-MILES

LOCATION	BEGIN WORK	END WORK	WORK LENGTH
VINE STREET (S.R. 640)			
AT 332nd STREET	9+63	11+06	143 LIN. FT.
AT WAVERLY	13+76	15+23	147 LIN. FT.
S.R. 91 TO E. 361st STREET	49+35	75+01	2566 LIN. FT.
(S.R. 91)			
S.R. 2 SOUTH RAMP TO LAKESHORE BLVD. (S.R. 283)	238+75	342+06	10331 LIN. FT.
LAKESHORE BLVD. (S.R. 283)			
S.R. 91 TO ERIE ROAD AT HILLCREST BLVD.	126+28 184+17	146+21 187+06	1993 LIN. FT. 289 LIN. FT.
E. 337th STREET			
LAKELAND BLVD. TO CURTIS BLVD.	15+20	20+67	547 LIN. FT.
E. 361st. STREET			
AT LAKELAND BLVD.	21+77	23+62	185 LIN. FT.
LENGTH OF WORK			16,201 LIN. FT.
			OR 3,068 MILES



PORTION TO BE IMPROVED	
STATE ROADS	
U.S. ROADS	
OTHER ROADS	



STANDARD CONSTRUCTION DRAWINGS							
BP-7.1	10-30-92	MT-105.10	7-01-92	TC-41.41	8-02-79	TC-83.10	3-18-92
HL-30.11	5-01-87	MT-105.11	7-01-92	TC-42.10	8-19-77	TC-83.20	1-20-84
HL-30.22	5-01-87	TC-16.20	1-20-84	TC-42.20	3-26-79	TC-84.20	1-20-84
LA-1	6-01-79	TC-21.20	9-01-92	TC-52.10	4-03-79	TC-85.10	1-20-84
MT-95.30	10-10-88	TC-22.10	9-01-92	TC-52.20	4-03-79	TC-85.20	1-20-84
MT-95.31	10-10-88	TC-35.10	8-29-84	TC-81.10	1-20-84	TC-12.30	1-20-84
MT-95.32	8-25-89	TC-41.10	8-29-84	TC-81.20	1-20-84		
MT-97.10	4-29-88	TC-41.20	3-26-79	TC-82.10	8-29-84		

1993 SPECIFICATIONS

THE STANDARD SPECIFICATIONS OF THE STATE OF OHIO, DEPARTMENT OF TRANSPORTATION, INCLUDING CHANGES AND SUPPLEMENTAL SPECIFICATIONS LISTED IN THE PROPOSAL SHALL GOVERN THIS IMPROVEMENT.

I HEREBY APPROVE THESE PLANS AND DECLARE THAT THE MAKING OF THIS IMPROVEMENT WILL NOT REQUIRE THE CLOSING TO TRAFFIC OF THE HIGHWAY AND THAT PROVISIONS FOR THE MAINTENANCE AND SAFETY OF TRAFFIC WILL BE AS SET FORTH ON THE PLANS AND ESTIMATES.

Approved: Douglas J. Ardun, P.E.
Date 12-8-93 District Deputy Director of Transportation

Approved: Christopher D. Runyan
Date 2-15-94 Deputy Director, Design

Approved: Jerry Whay
Date 2-15-94 Director, Department of Transportation

2 WORKING DAYS
BEFORE YOU DIG
CALL TOLL FREE 800-362-2764
OHIO UTILITIES PROTECTION SERVICE

DEPARTMENT OF TRANSPORTATION
FEDERAL HIGHWAY ADMINISTRATION

Approved: _____ Date _____
Division Administrator

PROJECT: LAK-91-4.56
DATE OF LETTING 1-18 1995 CONTRACT N° 15

Plan Prepared By :
TRAFF-PRO CONSULTANTS
28917 EUCLID AVE.
WICKLIFFE, OHIO 44092

000845