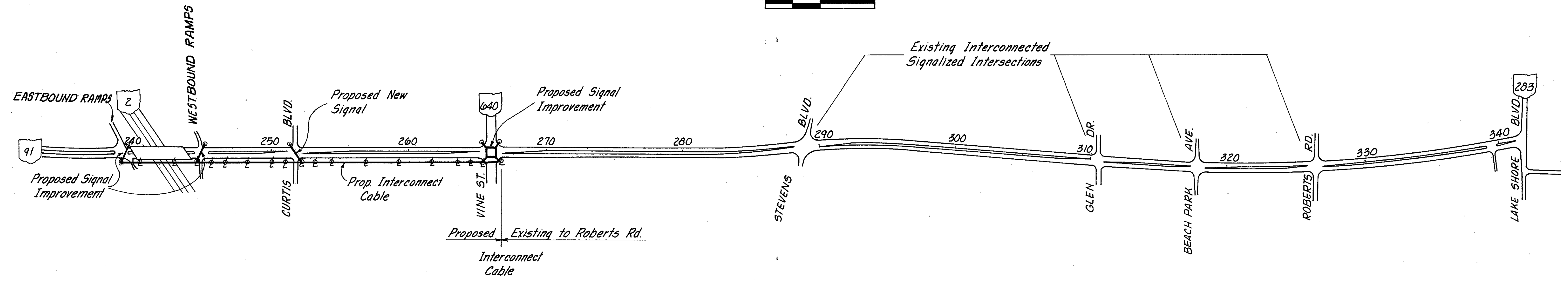

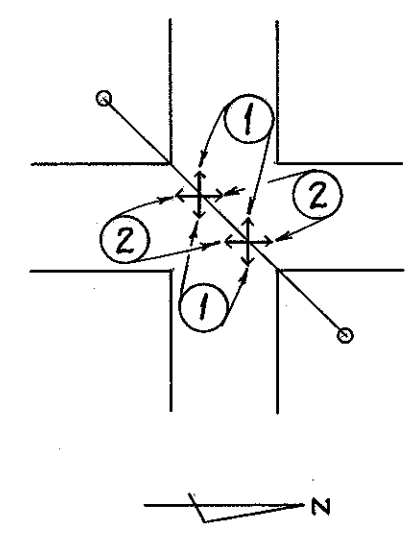
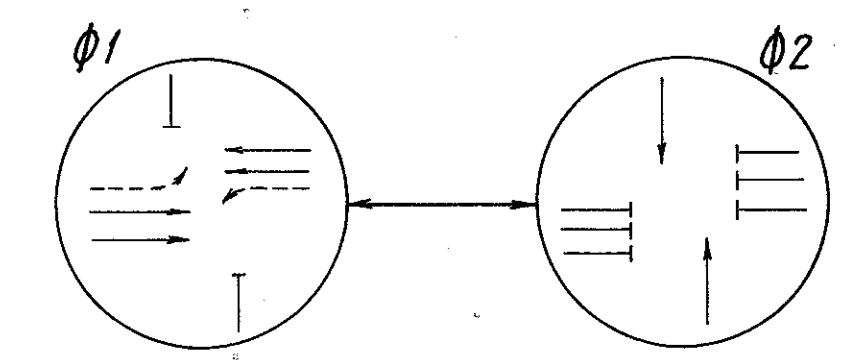


CALC BY	JTL
DATE	12/80
CHKD BY	CB
DATE	12/80



CONTROLLER DATA

FOR STEVENS, GLEN, BEACH PARK & ROBERTS					
	Phase 1		Phase 2		Flash
	R/W	C	R/W	C	
Signal 1	R	R	G	Y	R
Signal 2	G	Y	R	R	Y
Dial 1	53		25		
Dial 2	43		25		
Dial 3	34		25		
Clear. (Y)	4.0		4.0		
Clear. (R)	1.7		1.5		



ITEM 632 INTERCONNECT CABLE	
LOCATION	QUANTITY
At Eastbound Ramps	34 L.F.
Eastbound Ramps to Westbound Ramps	521 L.F.
At Westbound Ramps	68 L.F.
Westbound Ramps to Curtis Blvd.	743 L.F.
At Curtis Blvd.	68 L.F.
Curtis Blvd. to Vine Street	1465 L.F.
At Vine Street	34 L.F.
TOTAL	2933 L.F.