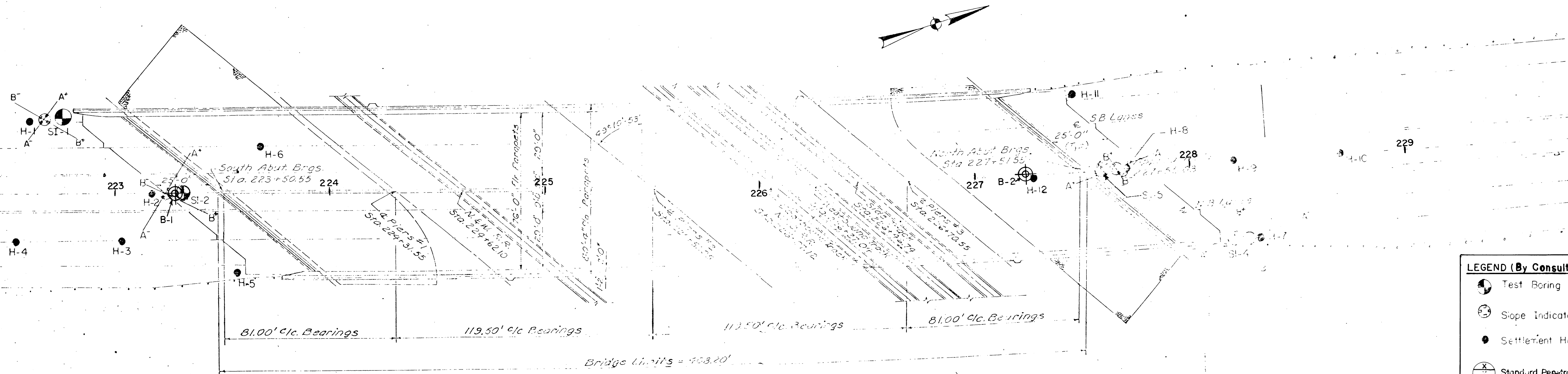
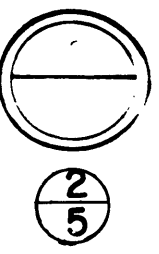


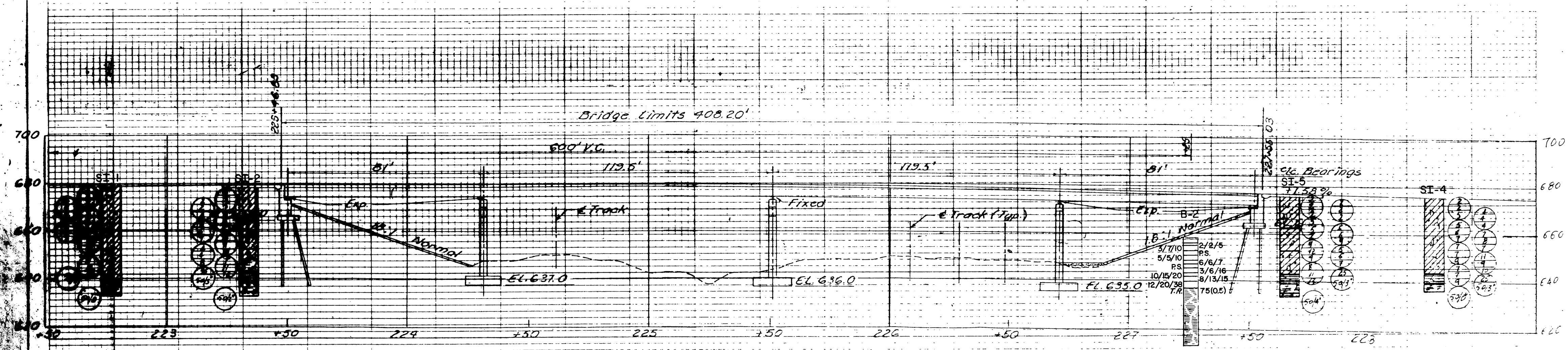
CALC. BY: _____ DATE: _____
 CHK. BY: _____ DATE: _____

FHWA REGION	STATE	PROJECT
5	OHIO	LAK-91-0423 (449)



LEGEND (By Consultant)

- Test Boring
- Slope Indicator
- Settlement Hub
- Standard Penetration Test



LOG OF BORING
 Sta. 223+29.0

STATION	DEPTH	SOIL TYPE	REMARKS
223+29.0	0.0 - 1.0	CLAY	
223+29.0	1.0 - 2.0	CLAY	
223+29.0	2.0 - 3.0	CLAY	
223+29.0	3.0 - 4.0	CLAY	
223+29.0	4.0 - 5.0	CLAY	
223+29.0	5.0 - 6.0	CLAY	
223+29.0	6.0 - 7.0	CLAY	
223+29.0	7.0 - 8.0	CLAY	
223+29.0	8.0 - 9.0	CLAY	
223+29.0	9.0 - 10.0	CLAY	

OHIO DEPARTMENT OF TRANSPORTATION
 DIVISION OF HIGHWAYS-TESTING LABORATORY
 600 WEST BROAD STREET COLUMBUS, OHIO 43223

STRUCTURE FOUNDATION INVESTIGATION
 BRIDGE NO. LAK-91-0423
 OVER CONRAIL, AND N & W RR
 SEC. LAK-91-4.23

PLAN AND PROFILE

DRAWN BY J.B.H.	CHECKED BY A.F.	REVIEWED BY M.R.S.	DATE 12/30/91
--------------------	--------------------	-----------------------	------------------

SCALE 3/8"=10.0'