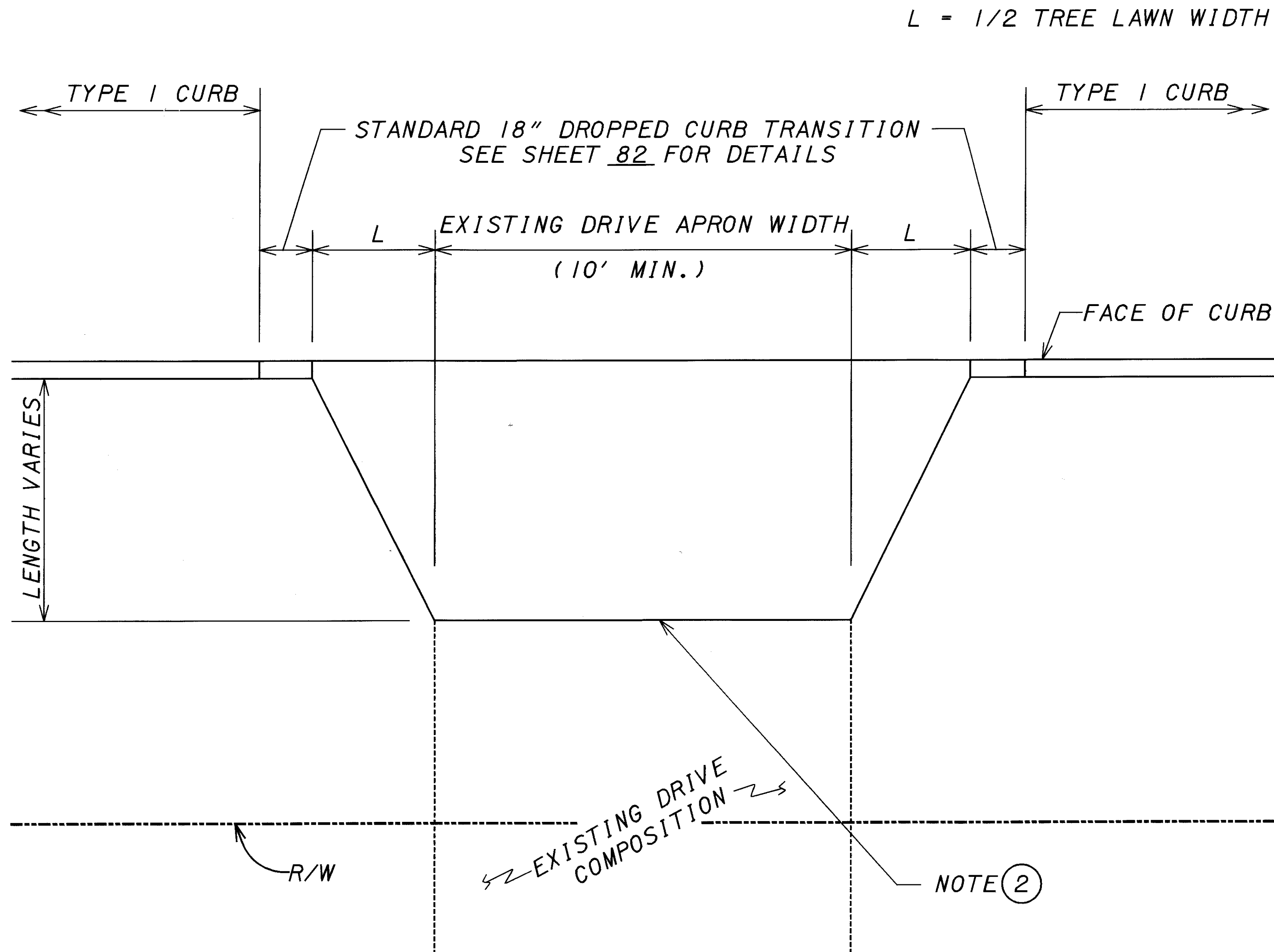
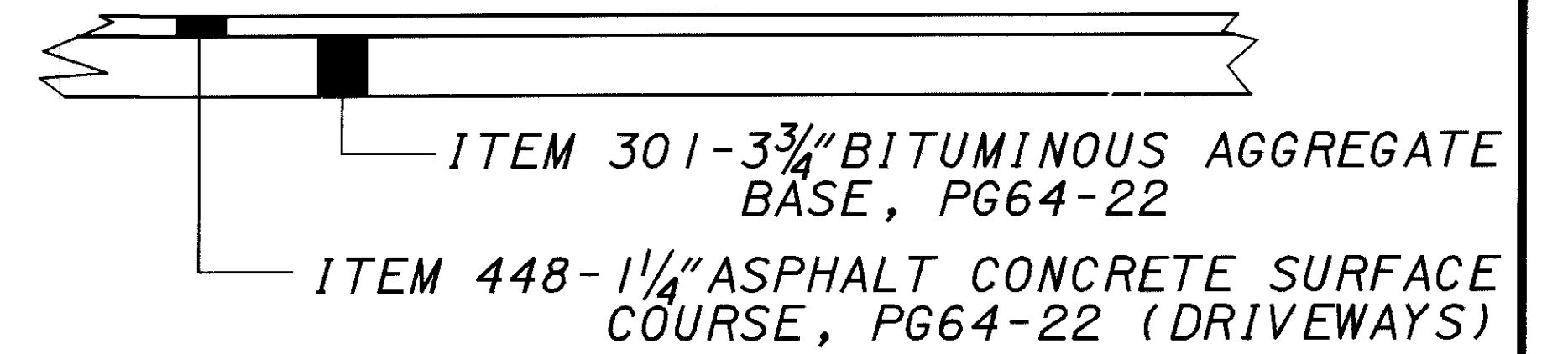


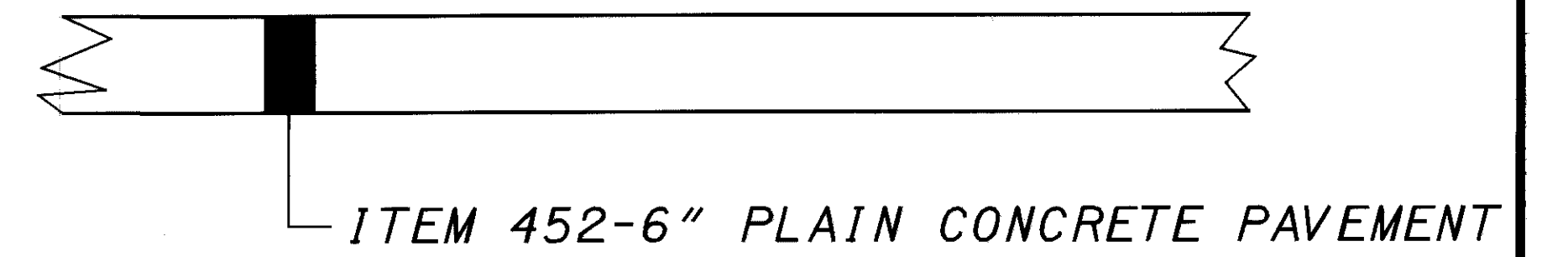
DRIVE APRON REPLACEMENT DETAIL



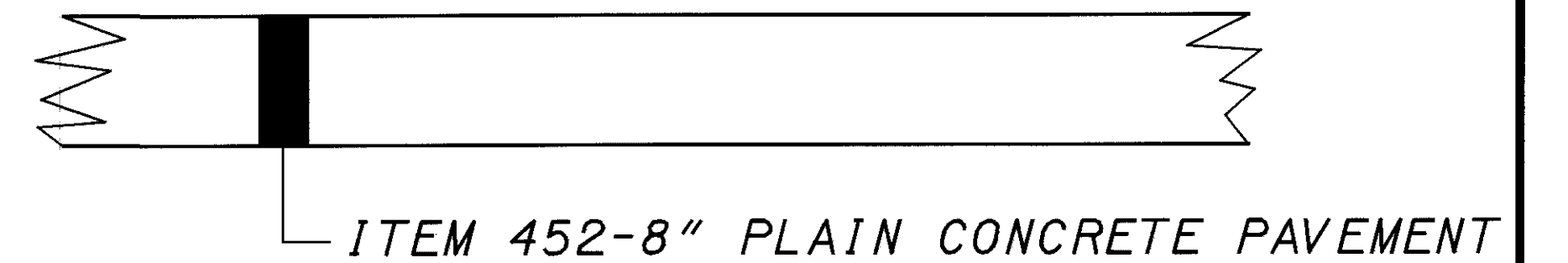
$L = 1/2$ TREE LAWN WIDTH



RESIDENTIAL DRIVE (ASPHALT)



RESIDENTIAL DRIVE (CONCRETE)



COMMERCIAL DRIVE (CONCRETE)

NOTE (1) - CHANGES IN THE DIMENSIONS SHOWN SHALL BE APPROVED BY THE ENGINEER TO AVOID CONFLICTS WITH NEARBY FIXED OBJECTS SUCH AS UTILITY POLES, FIRE HYDRANTS, TREES, ETC. A 2 FT. MINIMUM CLEARANCE SHALL BE PROVIDED BETWEEN THE PROPOSED DRIVEWAY AND ANY FIXED OBJECT. THE DIMENSION (L) SHALL BE EQUAL ON EACH SIDE OF AN INDIVIDUAL DRIVEWAY TO PROVIDE SYMMETRY.

NOTE (2) - APRONS TO BE REPLACED TO LENGTH ON DRIVE SUB-SUMMARY, EX. JOINT OR AS DIRECTED BY ENGINEER TO ENSURE POSITIVE DRAINAGE TOWARD S.R. 91.

SEE SHEETS 22 & 23 FOR DRIVE LOCATIONS, DRIVE COMPOSITION AND QUANTITIES.

PLOT SUBMITTED: 09-OCT-1998 11:47

09864CPA.DGN

09864qa.dgn

PLOTTED BY: fkonopka
PLOTTED FROM: \\users\bkruse\p\d\09864\09864qa.dgn

DRIVE APRON REPLACEMENT DETAIL

CUYAHOGA COUNTY
LAKE COUNTY
CUY/LAK-91-15.42/0.00

83
104

CALCULATED
EMK
CHECKED
ENF