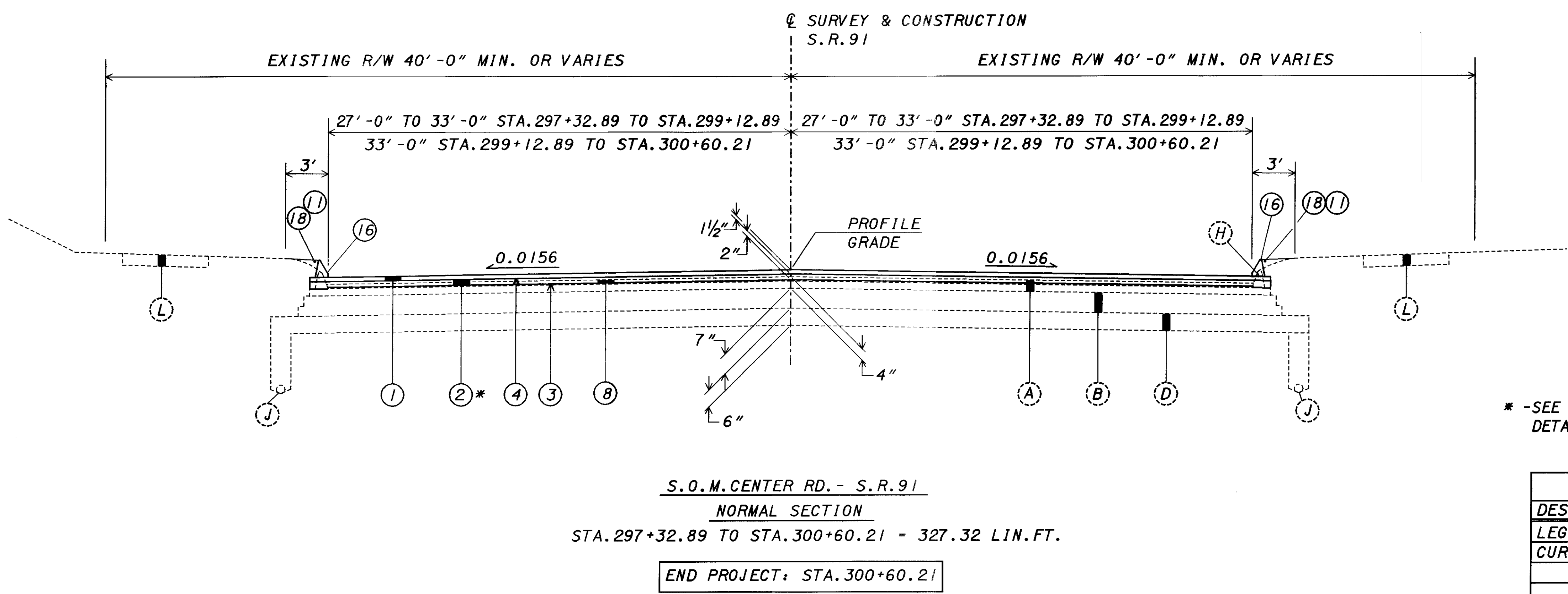
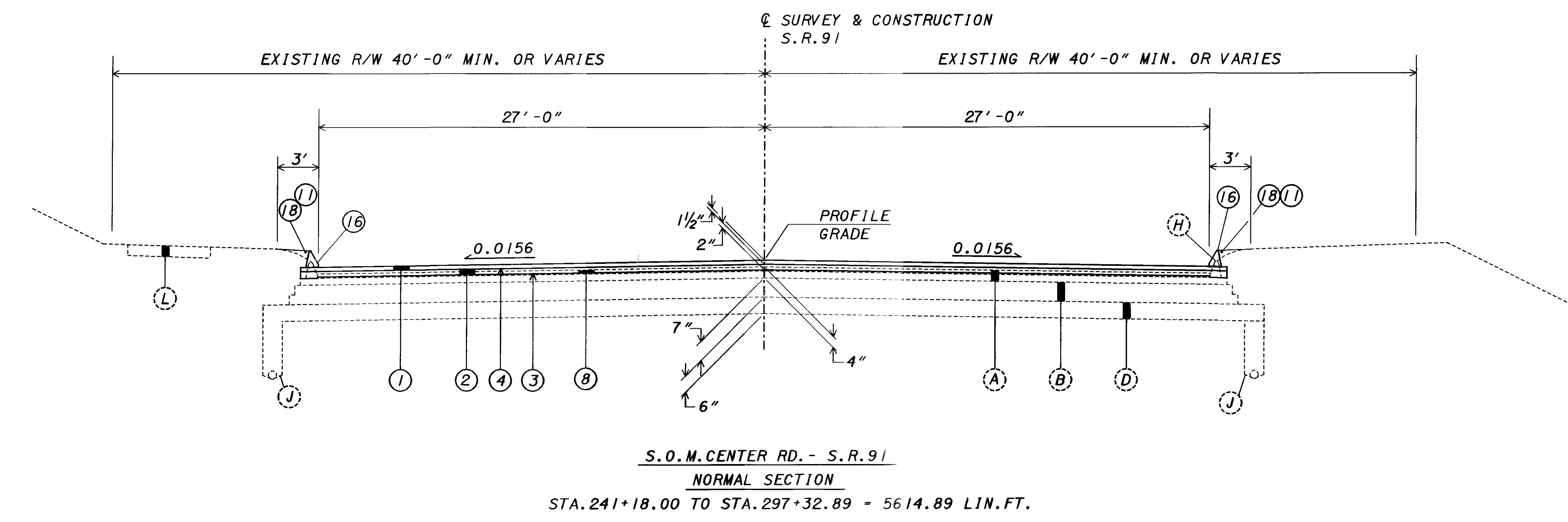
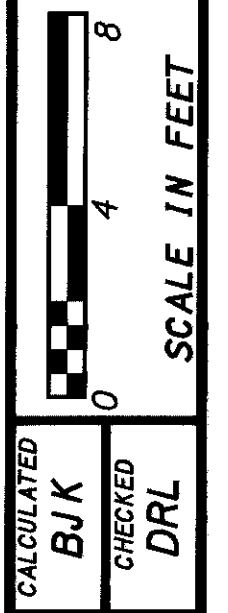


PLOTTED BY: fkonopka
 PLOTTED FROM: i:\users\bkruse\p\d\9864\09864qg.dgn
 PLOT SUBMITTED: 09-OCT-1998 08:19
 09864qg.dgn



* -SEE PAVEMENT TRANSITION
DETAIL SHEET 78.

REFERENCE	
DESCRIPTION	SHEET
LEGEND	3
CURB DETAIL	3



CALCULATED BJK
 CHECKED DRL

TYPICAL SECTIONS
 SR-91
 STA. 241+18.00 TO STA. 300+60.21

CUYAHOGA COUNTY
 LAKE COUNTY
 CUY/LAK-91-15.42/0.00