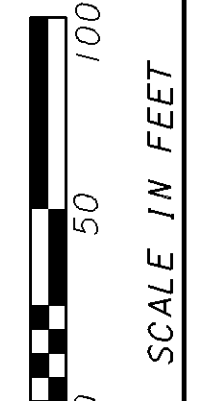


PLOT SUBMITTED: 19-JAN-2000 15:24

16458dea.dgn

16458dea.dgn

PLOTTED BY: jgrmovse
PLOTTED FROM: 1:\PROJECTS\pid16458\don\16458dea.dgn



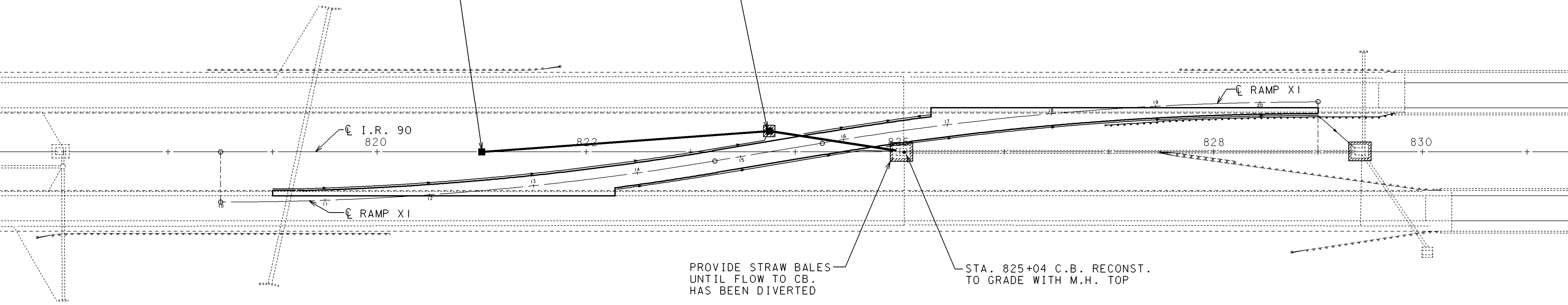
CALCULATED
CHECKED

EROSION CONTROL PLAN
IR-90 / CROSSOVER RAMP X1 & X2

LAKE COUNTY
LAK-90-23.42

STA. 823+75, 20' LT.
No. 8 CB. (SAG)

STA. 821+00, C IR-90
No. 4 CB.

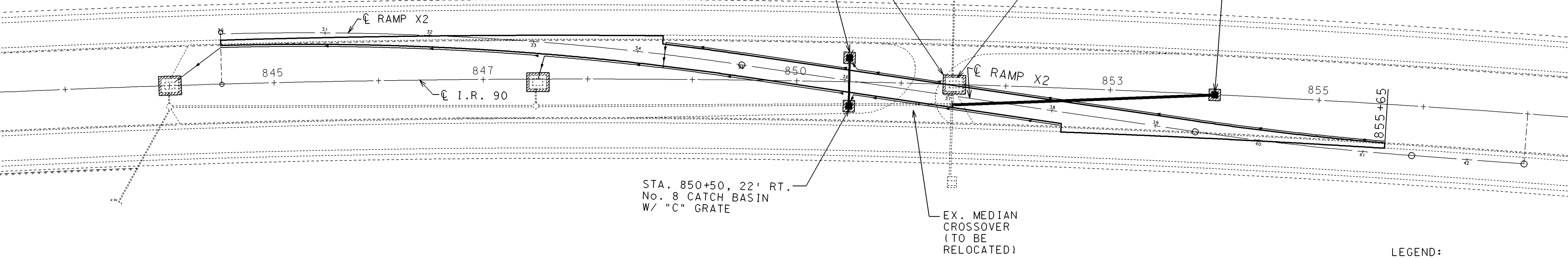


STA. 850+50, 23' LT.
No. 8 CATCH BASIN (SAG)
W/ "C" GRATE

PROVIDE STRAW BALES
UNTIL FLOW TO CB.
HAS BEEN DIVERTED

STA. 851+50
EXISTING CATCH BASIN
TO BE ABANDONED

STA. 854+00
No. 4 CATCH BASIN (SAG)



STA. 850+50, 22' RT.
No. 8 CATCH BASIN
W/ "C" GRATE

LEGEND:
[Symbol] - STRAW BALES

PROVIDE STRAW BALES
AS PER MC-11

ESTIMATED QUANTITY:
100 STRAW OR HAY BALES