

# TRANSVERSE SECTIONS

LAKE COUNTY  
LAK-90-8.77/29.20

OHIO

FHWA REGION 5

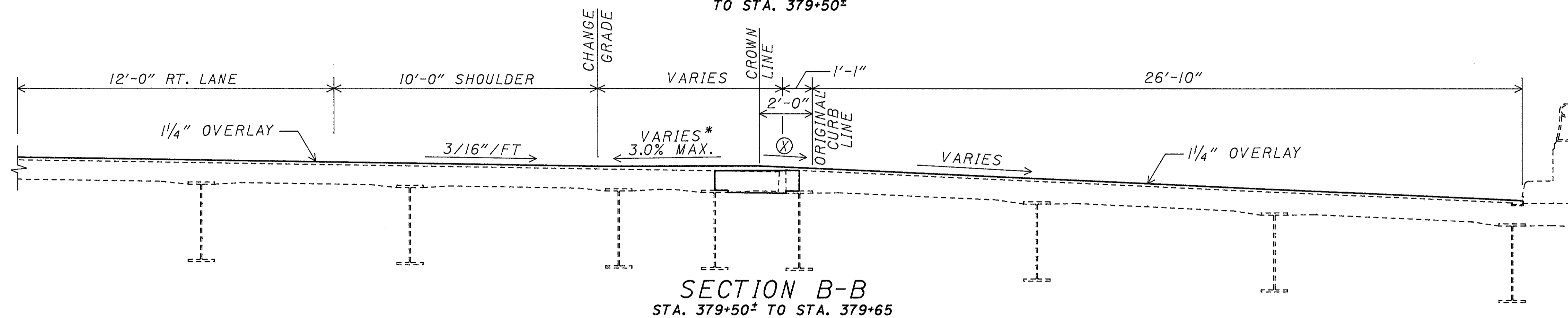
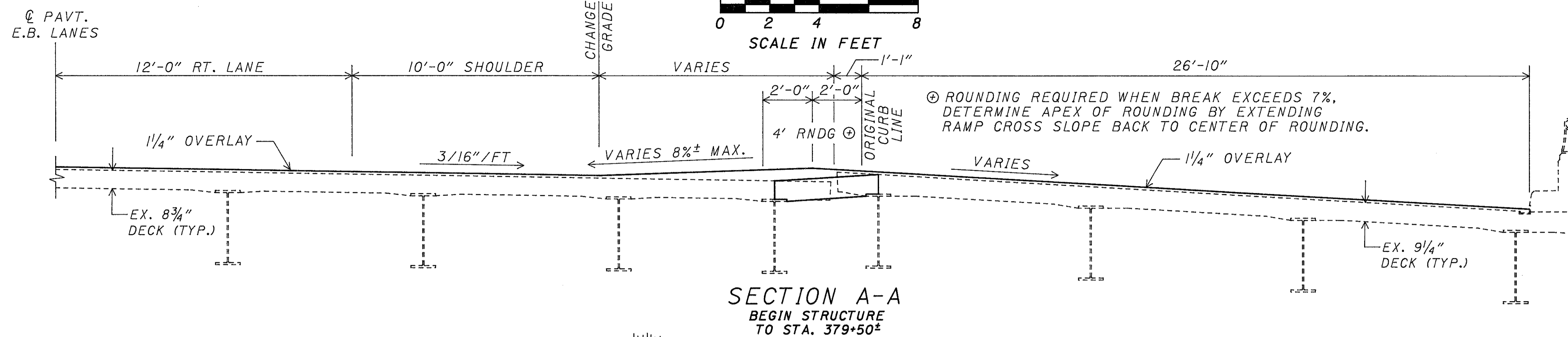
FEDERAL PROJECT

57D  
101

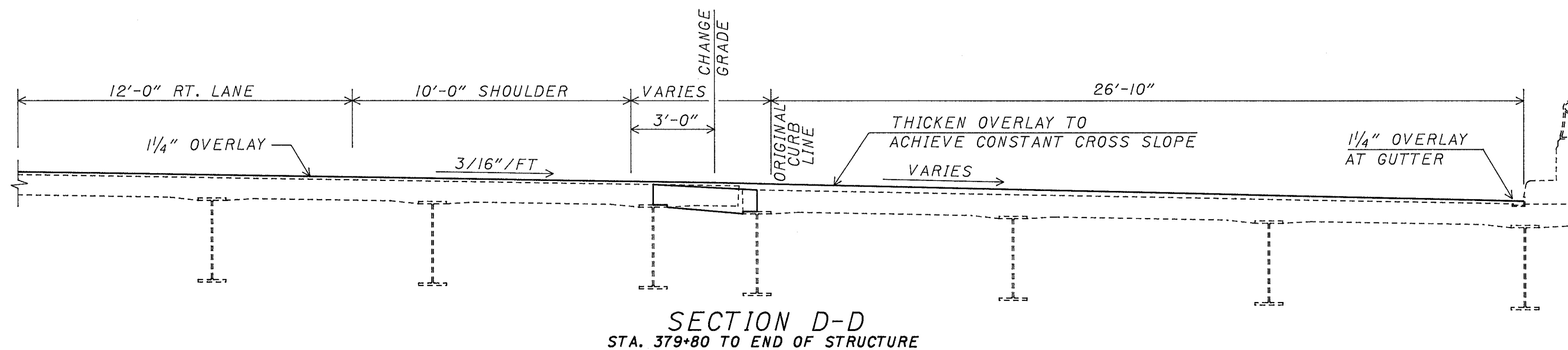
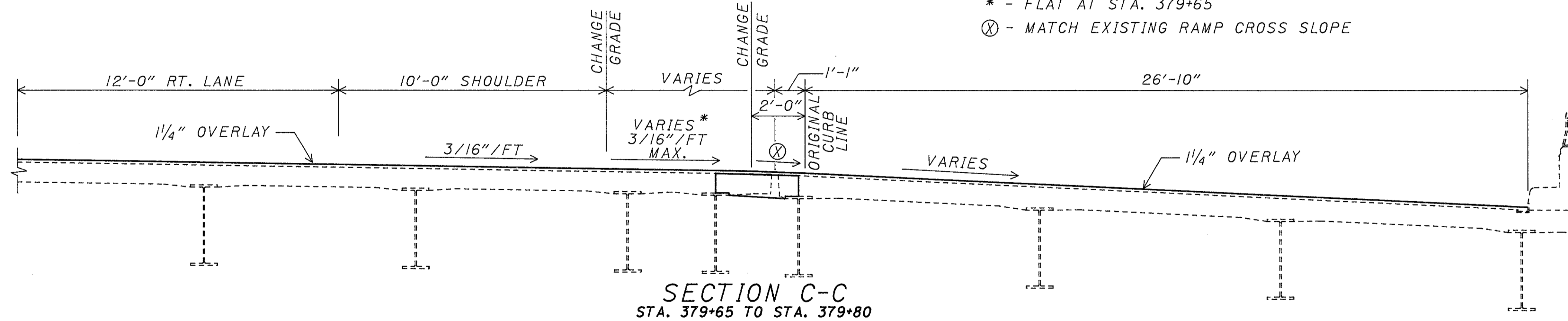
## CHANGE ORDER

NOTE:

EX. 1/2" ASPHALT OVERLAY NOT SHOWN.



\* - FLAT AT STA. 379+65  
⊗ - MATCH EXISTING RAMP CROSS SLOPE



STATE OF OHIO  
DEPARTMENT OF TRANSPORTATION  
DISTRICT 12 LOCATION & DESIGN

## TRANSVERSE SECTIONS

BR. NO. LAK-90-1487R  
I-90 E.B. OVER AUBURN ROAD

DESIGNED	TRACED	CHECKED	REVIEWED	REVISED
ENF	JAG	DWL	DATE	SHEET 4 / 7

PLOT SUBMITTED BY: GRMOVSEK

PLOT SUBMITTED BY: GRMOVSEK

ZFI:[100,350]BR90ATYP.DGN

1  
2  
3  
4  
5  
6  
7  
8  
9  
10  
11  
12  
13  
14  
15  
16  
17  
18  
19  
20  
21  
22  
23  
24  
25  
26  
27  
28  
29  
30  
31  
32  
33  
34  
35  
36  
37  
38  
39  
40  
41  
42  
43  
44  
45  
46  
47  
48  
49  
50  
51  
52  
53  
54  
55  
56  
57  
58  
59  
60