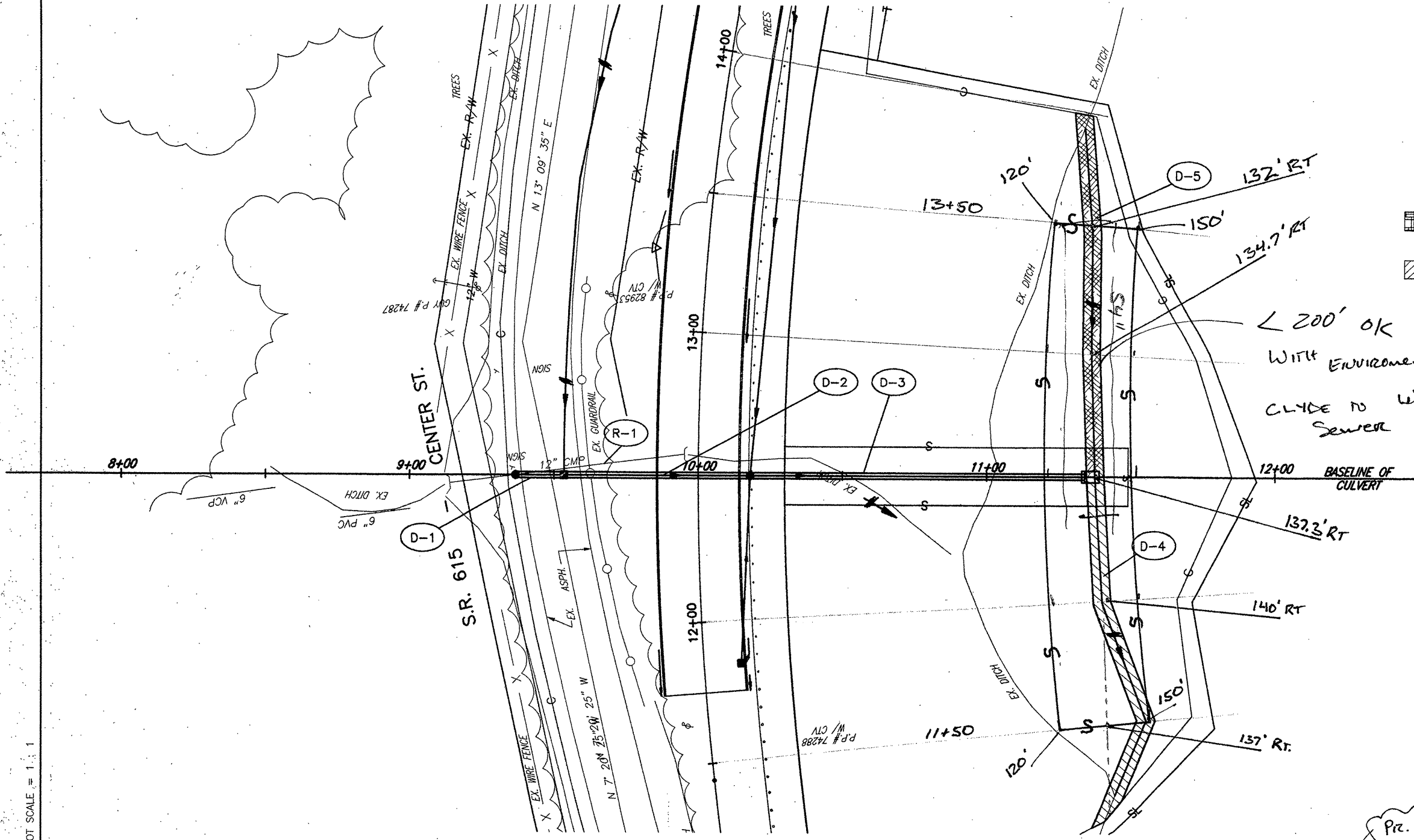




HA\CT\97125\SDSK\71250702.DWG - PLOT SCALE = 1:1



 SODDING, STAKED (8' WIDE)  
 SEEDING AND EROSION CONTROL WITH TURF REINFORCING MAT (8' WIDE)

SPECIAL	DESCRIPTION	UN.FT.	EACH	CUL.YD.	CON.YD.	UN.FT.	UN.FT.	UN.FT.	SO.YD.	SO.YD.
600	SEEDING AND EROSION CONTROL WITH TURF REINFORCING MAT									
604	SODDING, STAKED									
604	MANHOLE NO. 3, AS PER PLAN		1							
604	CATCH BASIN NO. 2-28, AS PER PLAN		1							
603	15" CONDUIT, TYPE C, AS PER PLAN	17								
603	15" CONDUIT, TYPE B, AS PER PLAN			65						
603	18" CONDUIT, TYPE F, AS PER PLAN				116					
602	CONCRETE MASONRY			0.31						
601	ROCK CHANNEL PROTECTION, TYPE C WITH FILTER			2.7						
202	STRUCTURE REMOVED		1							
202	PIPE REMOVED, 24" AND UNDER	60								
<b>TOTALS</b>		60	1	0.31	116	65	17	1	2	114

PR. SEWER EASEMENT  
 30' WIDE @  
 135' RT FROM  
 STA. 11+50 TO 13+50

REF	LOCATION	UN.FT.	EACH	CUL.YD.	CON.YD.	UN.FT.	UN.FT.	UN.FT.	SO.YD.	SO.YD.
D-1	STA. 9+36.7 TO STA. 9+53.5									
D-2	STA. 9+53.5 TO STA. 10+18.0									
D-3	STA. 10+18.0 TO STA. 11+34.0									
D-4	STA. 11+23 TO STA. 12+50, RT. (S.R. 615)									
D-5	STA. 12+50 TO STA. 14+00, RT. (S.R. 615)									
R-1	STA. 9+36.7 TO STA. 9+95	60	1							
<b>TOTALS</b>		60	1	0.31	116	65	17	1	2	114