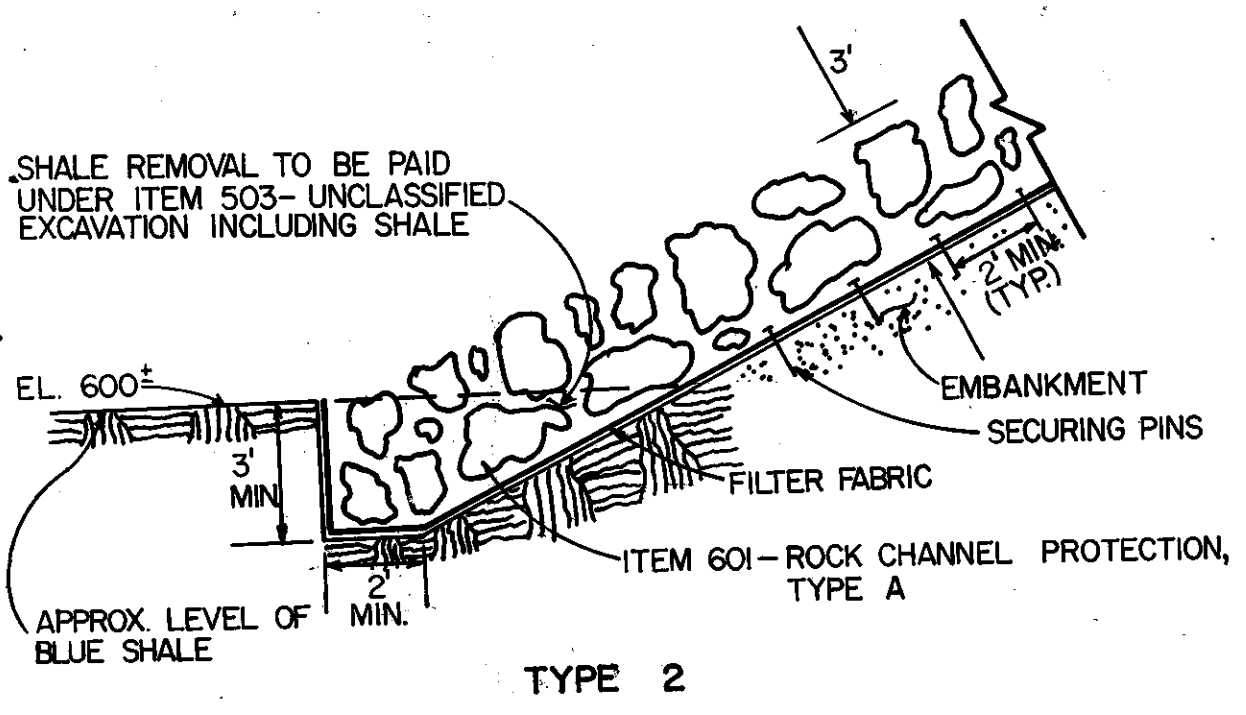
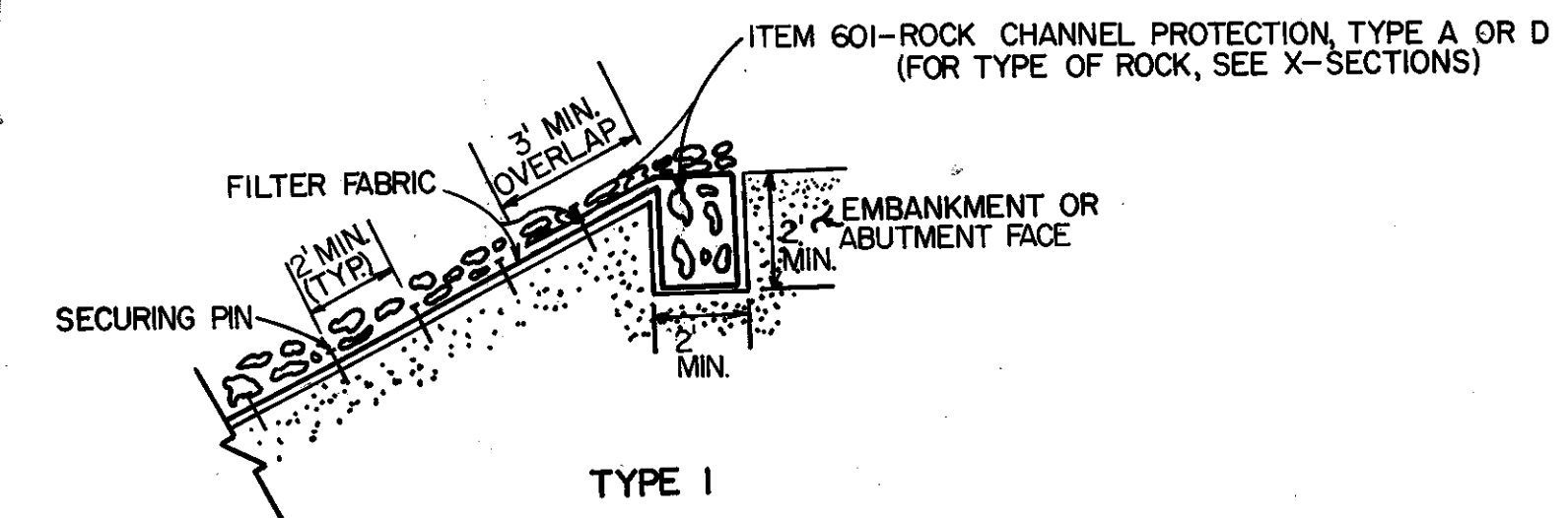
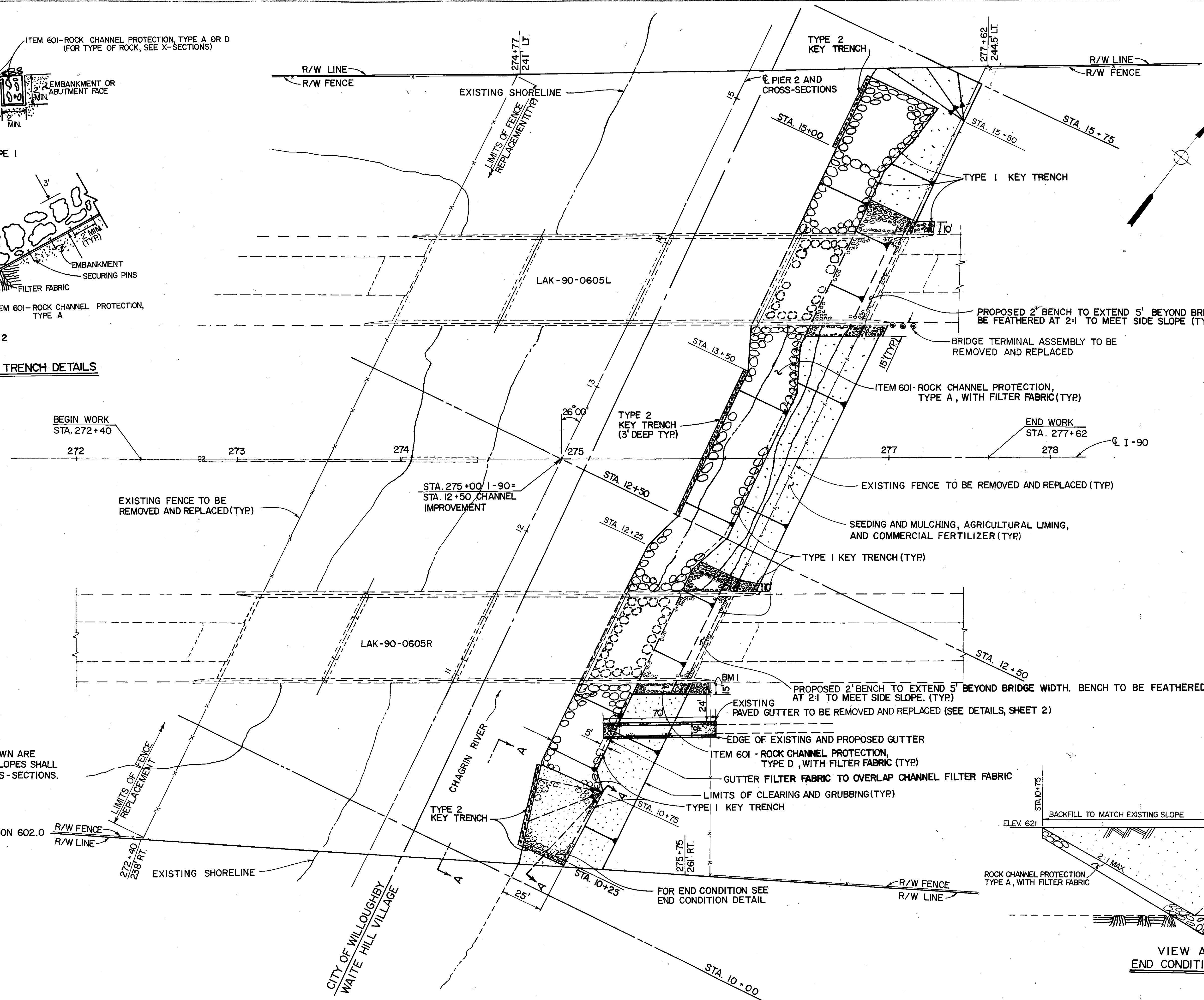


LAKE COUNTY  
LAK-90-605

PLAN NO. BR-17-86



TYPICAL KEY TRENCH DETAILS



NOTE 1: EARTHWORK LIMITS SHOWN ARE APPROXIMATE. ACTUAL SLOPES SHALL CONFORM TO PLAN CROSS-SECTIONS.

NOTE 2: NORMAL WATER ELEVATION 602.0

