

CALCULATED EEL 9/99
CHECKED DAW 9/99

TRAFFIC CONTROL DETAIL AND QUANTITIES

LAK-90-23.609/23.641

PAVEMENT MARKING QUANTITIES

ITEM 642 EDGE LINE, TYPE 1

YELLOW		
STA. 3+738 TO STA. 3+867 SOUTHBOUND	=	129 METER
STA. 3+740 TO STA. 3+868 NORTHBOUND	=	128 METER
STA. 3+740 TO STA. 3+793 NORTHBOUND	=	55 METER
WHITE		
STA. 3+738 TO STA. 3+867 SOUTHBOUND	=	129 METER
STA. 3+740 TO STA. 3+868 NORTHBOUND	=	128 METER
TOTAL EDGE LINE	=	569 METER
USE	=	0.57 KILOMETER

ITEM 642 LANE LINE, TYPE 1

STA. 3+738 TO STA. 3+867 SOUTHBOUND	=	129 METER
STA. 3+740 TO STA. 3+868 NORTHBOUND	=	128 METER
TOTAL LANE LINE	=	257 METER
USE	=	0.26 KILOMETER

ITEM 642 CHANNELIZING LINE, TYPE 1

STA. 3+796 TO STA. 3+868 NORTHBOUND	=	72 METER
-------------------------------------	---	----------

ITEM 642 TRANSVERSE LINE

YELLOW		
STA. 3+740 TO STA. 3+793 NORTHBOUND	=	45 METER

ITEM 642 LANE ARROW

STA. 3+867 NORTHBOUND	=	1 EACH
-----------------------	---	--------

ITEM 614 TEMPORARY LANE LINE, CLASS II

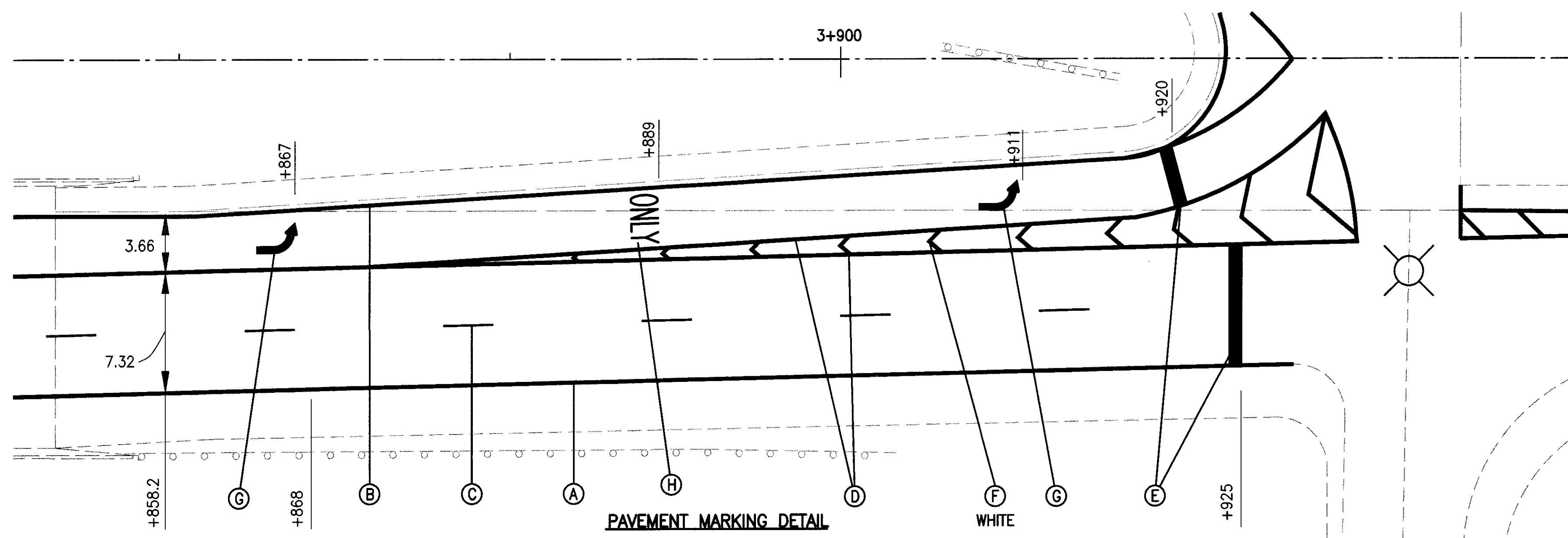
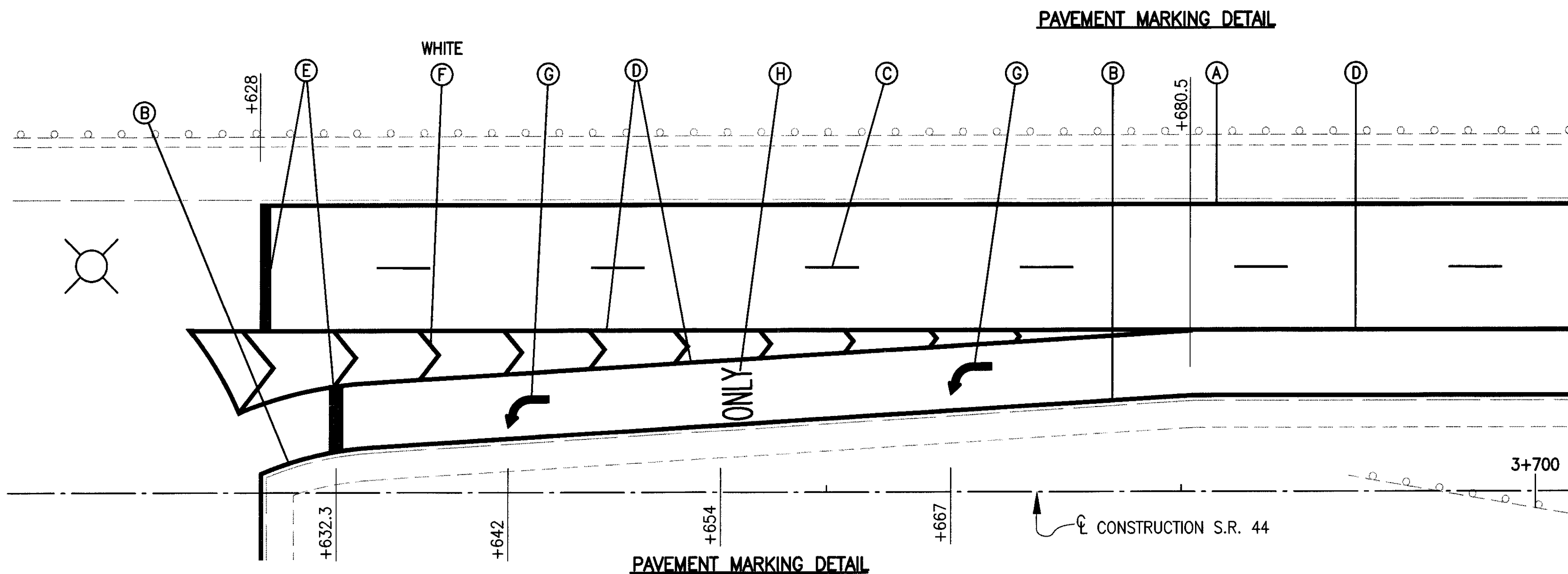
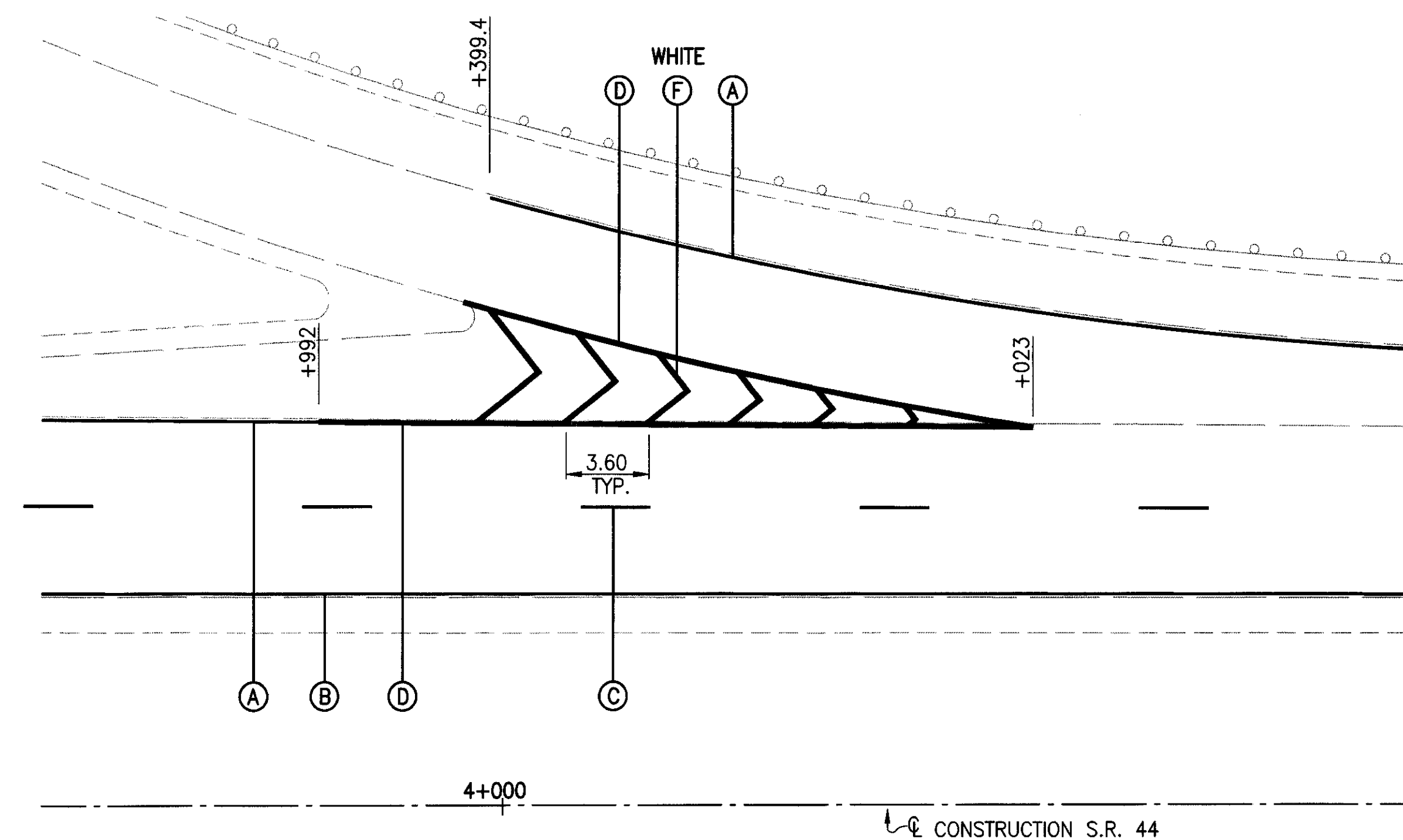
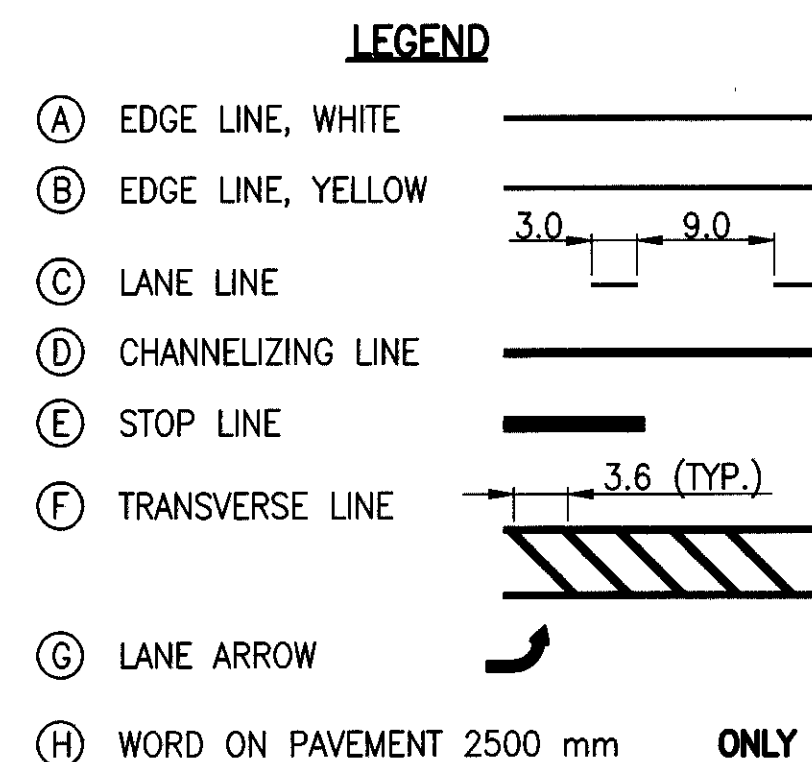
STA. 3+738 TO STA. 3+867 SOUTHBOUND	=	129 METER
STA. 3+740 TO STA. 3+868 NORTHBOUND	=	128 METER
TOTAL TEMPORARY LANE LINE	=	257 METER
USE	=	0.26 KILOMETER

ITEM 614 TEMPORARY EDGE LINE, CLASS I, 642 PAINT

YELLOW		
STA. 3+740 TO STA. 3+868 NORTHBOUND	=	129 METER
STA. 3+740 TO STA. 3+793 NORTHBOUND	=	55 METER
TOTAL TEMPORARY LANE LINE	=	184 METER
USE	=	0.18 KILOMETER

ITEM 614 TEMPORARY CHANNELIZING LINE, CLASS I, 642 PAINT

STA. 3+796 TO STA. 3+868 NORTHBOUND	=	72 METER
-------------------------------------	---	----------



96161TCD.DWG
JOB NO. 96161 DATE 9/2/99 DRAWN BY SAM,PH