

L-M

W-7

MINUTE
APR 1 1968

STATE OF OHIO
DEPARTMENT OF TRANSPORTATION

LAK-90-23.42

LAKE COUNTY

PERRY TOWNSHIP

| | | | |
|-------------------|-------|---------|--------|
| FED. RD. DIVISION | STATE | PROJECT | 1 8 |
| 2 | OHIO | | |

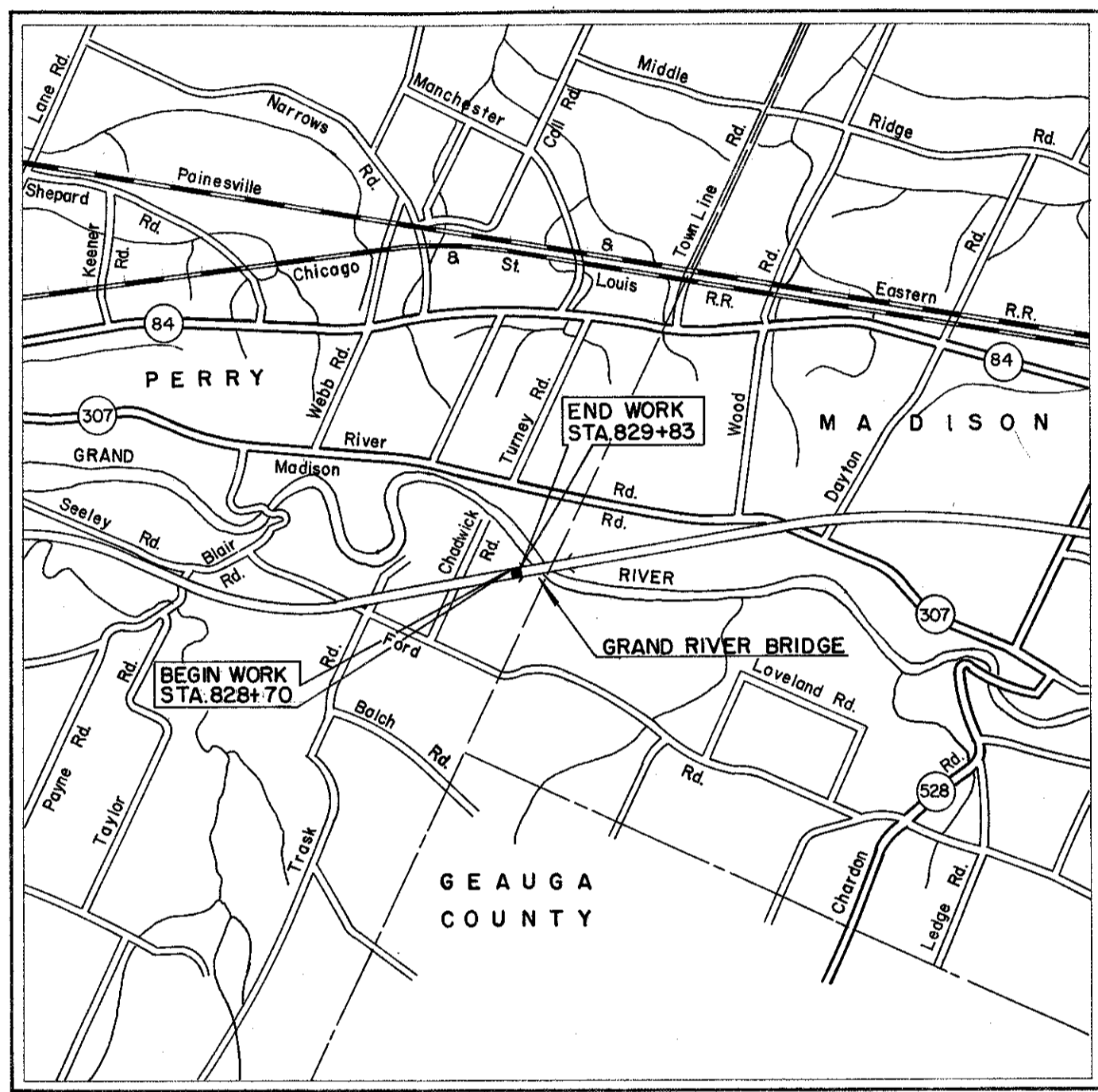
LAKE COUNTY
LAK-90-22.43

CONVENTIONAL SIGNS

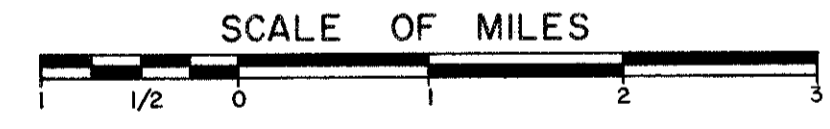
| | |
|--|---|
| <p>County Line -----</p> <p>Township Line -----</p> <p>Section Line -----</p> <p>Corporation Line ----- or -----</p> <p>Fence Line (existing) -x- (proposed) -x-</p> <p>Center Line ----- 352 ----- 353 -----</p> <p>Trees , Stumps , (to be removed) </p> <p>Utility Poles: Telephone ϕ, Power ϕ, Light ϕ</p> | <p>Limited Access (only) ----- LA -----</p> <p>Right of Way (only) ----- RW -----</p> <p>Limited Access & Right of Way ----- LA&RW -----</p> <p>Existing Right of Way -----</p> <p>Property Line ----- (in existing fence) -x- -----</p> <p>Railroad -----</p> <p>Guardrail (existing) ----- (proposed) -----</p> |
|--|---|

INDEX OF SHEETS

| | |
|-------------------------------|-----|
| TITLE SHEET ----- | 1 |
| NOTES & GENERAL SUMMARY ----- | 2 |
| PLAN & PROFILE ----- | 3 |
| CROSS SECTIONS ----- | 4-5 |
| DETAILS ----- | 6 |
| TRAFFIC ----- | 7-8 |




LOCATION MAP



| | |
|------------------------------|--|
| Portion to be improved ----- | |
| State Roads ----- | |
| Other Roads ----- | |

SCALES



1973 SPECIFICATIONS

The standard specifications of the State of Ohio, Department of Transportation, including changes and supplemental specifications listed in the proposal shall govern this improvement.

The right of way for this improvement will be provided by the State of Ohio.

I hereby approve these plans and declare that the making of this improvement will not require the closing of the highway to traffic and that provisions for the maintenance and safety of traffic will be as set forth on the plans and estimates.

- Approved Joseph J. Powell
Date 11-3-72 District Deputy Director of Transportation
- Approved R. L. Zook
Date 1-23-73 Engineer of Maintenance
- Approved O. Carson Barklow
Date 1-24-73 Ass't. Deputy Director, Operations and Maintenance
- Approved William Bunkley
Date 1-24-73 Assistant Deputy Director, Program Development
- Approved William A. Baker
Date 1-24-73 Chief Engineer, Division of Highways
- Approved R. M. Manning
Date 1-24-73 Deputy Director, Division of Highways
- Approved William P. McKenna
Date 1-24-73 Assistant Director, Department of Transportation
- Approved John P. Doolittle
Date 1/28/73 Director, Department of Transportation

LINE DATA

| | |
|-----------------------|-----------------------------|
| NET LENGTH OF PROJECT | 0.00 LIN. FT. = 0.000 MILES |
| NET LENGTH OF WORK | |
| BEGIN WORK | STA. 828+70 |
| END WORK | STA. 829+83 |
| NET LENGTH OF WORK | 113 LIN. FT. = 0.020 MILES |

| SUPPLEMENTAL PRINTS OF STANDARD CONSTRUCTION DRAWINGS | | SUPPLEMENTAL SPECIFICATIONS |
|---|---------|-----------------------------|
| MC-4 | 6-13-69 | |
| | | |
| | | |
| | | |
| | | |
| | | |
| | | |
| | | |
| | | |
| | | |

Plan Prepared By:

000034

Project: _____
Date of Letting _____ 19____, Contract No. _____

SEAL