




SEEDING
END WIDTH SQ. YDS.

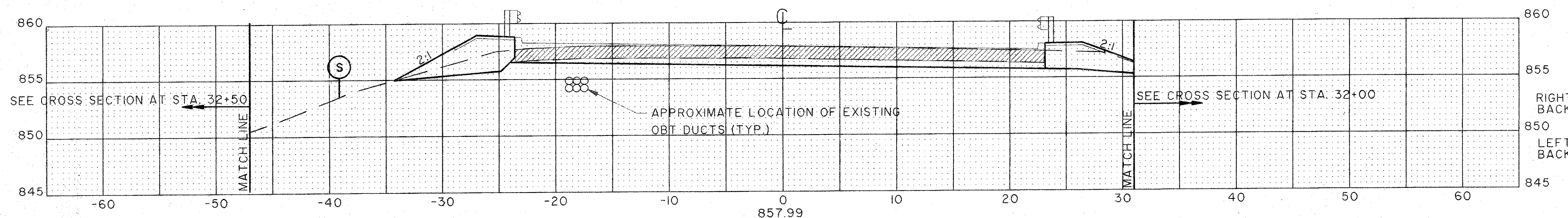
CALC. APG BY: DATE: 5/94
CHK'D GA BY: DATE: 5/94
OHIO F.H.W.A REGION 5
30
92

NOTE: 1) ALL SLOPES ARE NORMAL TO THE ROADWAY CENTERLINE
2) SEEDING AND MULCHING QUANTITIES CALCULATED ON THE PLAN AND PROFILE SHEETS AND CARRIED TO GENERAL SUMMARY

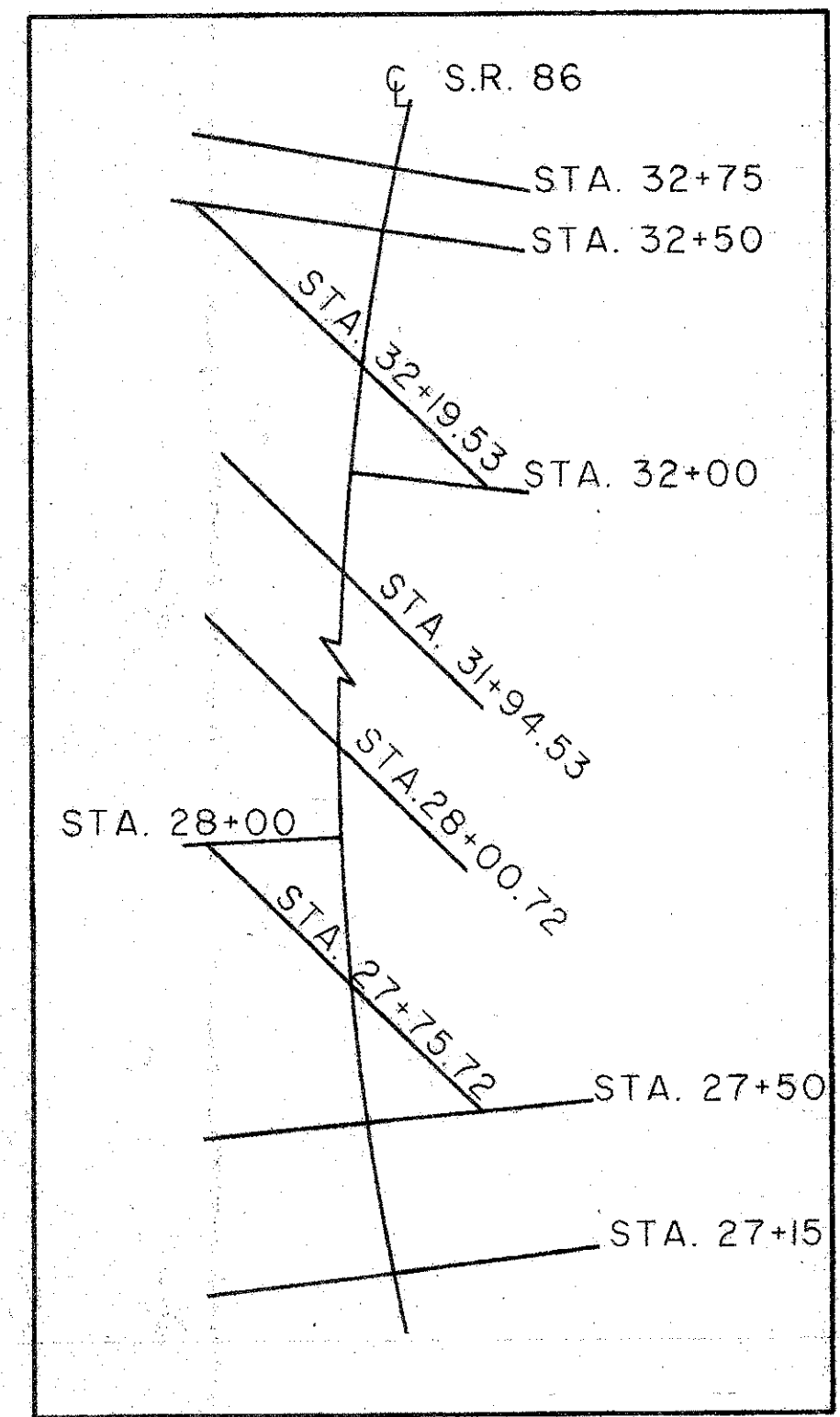
(S) - LIMITS OF SEEDING AND MULCHING

-  ITEM 202 - APPROACH SLAB REMOVED
-  ITEM 203 - EMBANKMENT USING GRANULAR MATERIAL, AS PER PLAN
-  ITEM 518 - POROUS BACKFILL

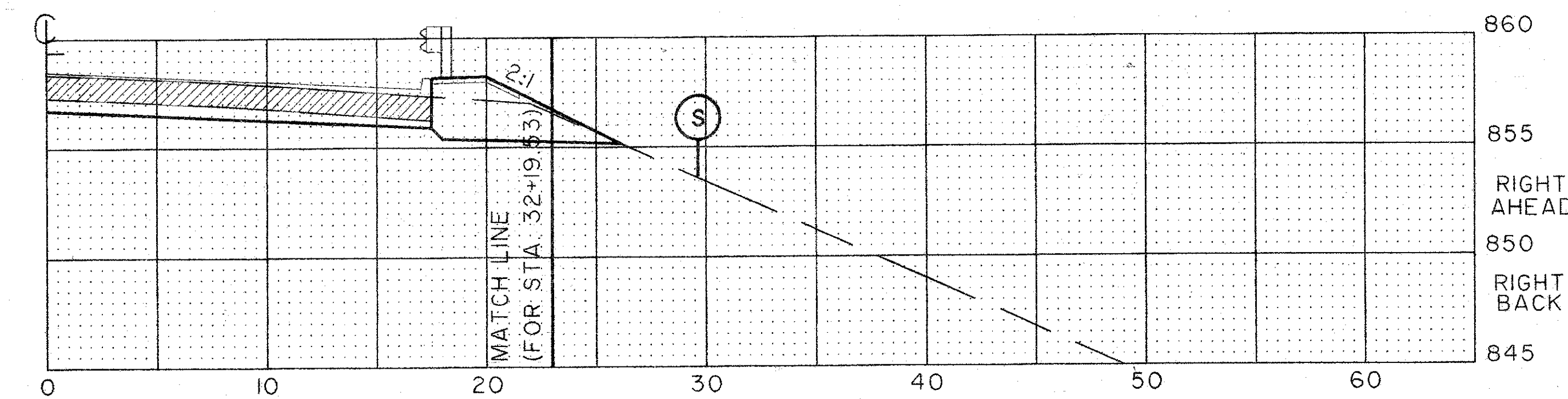
LAKE COUNTY
LAK-90-17.42/25.15/27.76



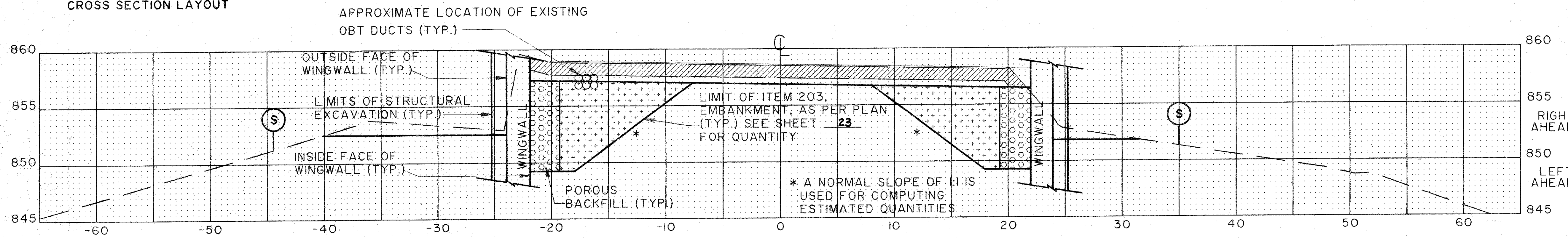
STA. 32+19.53 BACK (SKEW ANGLE: 40°43'11" LEFT FORWARD)



CROSS SECTION LAYOUT



STA. 32+00



STA. 31+94.53 AHEAD (SKEW ANGLE: 41°13'08" LEFT FORWARD)

	END AREA		VOLUME	
	CUT	FILL	CUT	FILL
RIGHT BACK	19	12		
LEFT BACK	16	17		
RIGHT			7	5
LEFT			13	8
RIGHT AHEAD	18	14		
RIGHT BACK	20	16		
RIGHT			7	5
RIGHT AHEAD	6	0		
LEFT AHEAD	12	0		
TOTAL			27	18

CROSS SECTIONS

File name: K:\Mtl\2007\0185\STRUCT\01855230
 Drawn By: Date: 05-19-94 (08)

S.R. 86