

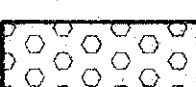


SEEDING
END WIDTH SQ. YDS.

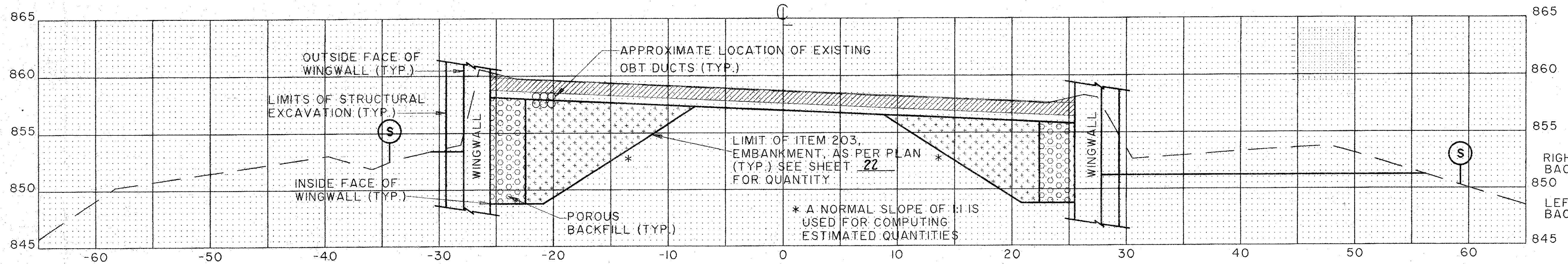
NOTE: 1) ALL SLOPES ARE NORMAL TO THE ROADWAY CENTERLINE
2) SEEDING AND MULCHING QUANTITIES CALCULATED ON THE PLAN AND PROFILE SHEETS AND CARRIED TO GENERAL SUMMARY

(S) - LIMITS OF SEEDING AND MULCHING

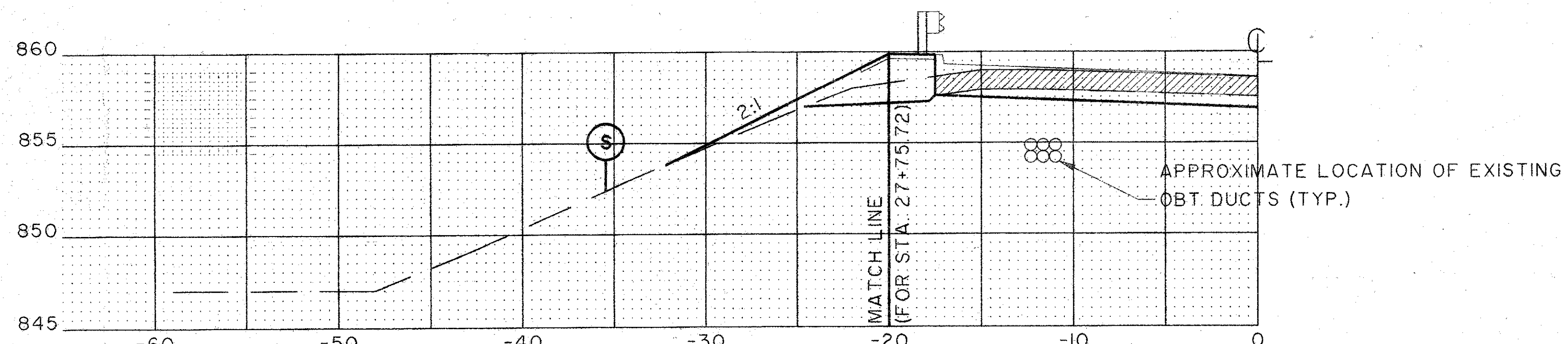
-  ITEM 202 - APPROACH SLAB REMOVED
-  ITEM 203 - EMBANKMENT USING GRANULAR MATERIAL, AS PER PLAN
-  ITEM 518 - POROUS BACKFILL

CALC. APG BY: DATE: 5/94
CHK'D GA BY: DATE: 5/94
OHIO F.H.W.A. REGION 5
LAKE COUNTY
LAK-90-17.42/25.15/27.76

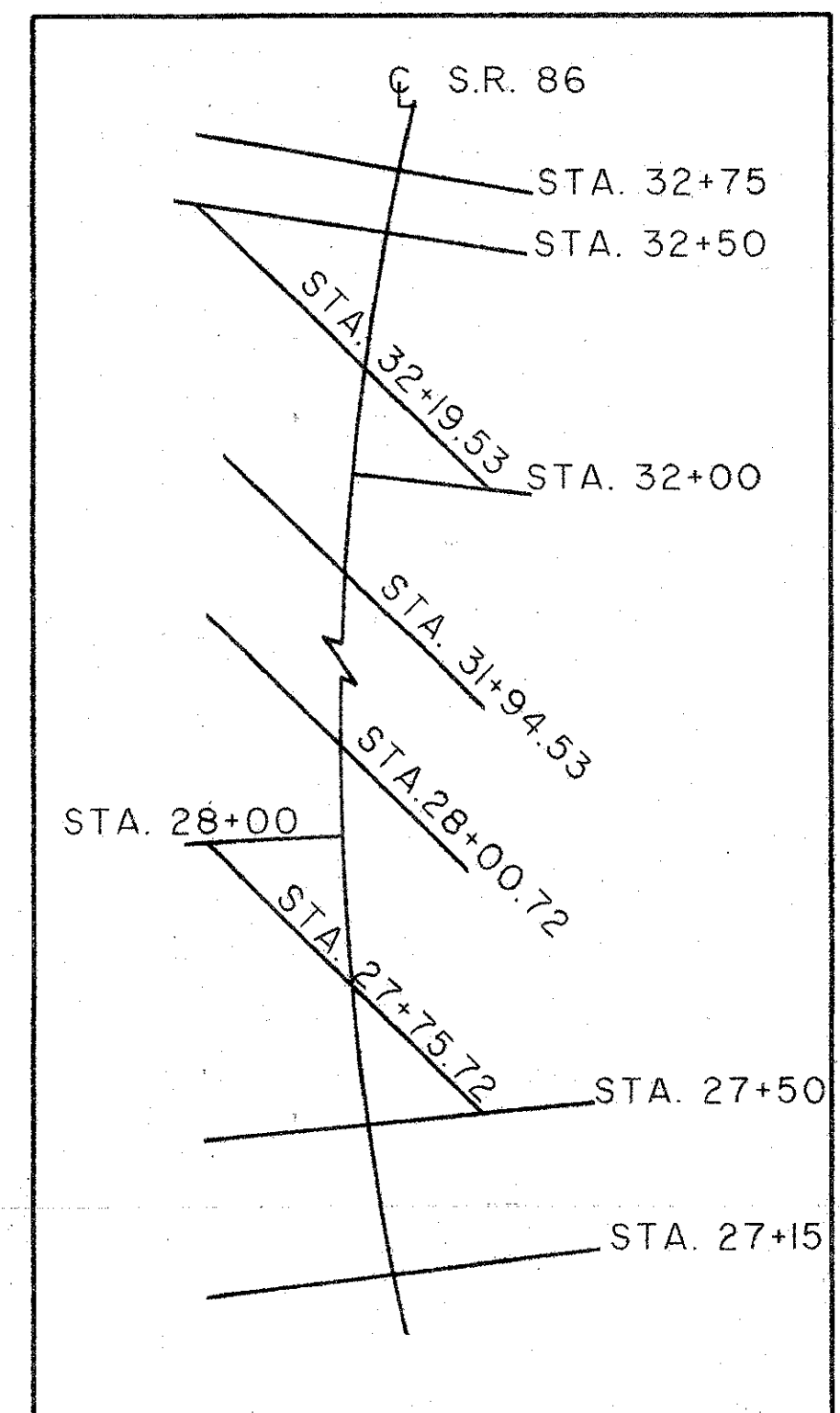
	END AREA		VOLUME	
	CUT	FILL	CUT	FILL
RIGHT BACK	33	0		
LEFT BACK	3	0		
LEFT			4	4
RIGHT			24	6
LEFT AHEAD	15	16		
LEFT BACK	10	7		
LEFT			5	3
RIGHT AHEAD	19	13		
LEFT AHEAD	12	6		
TOTAL			33	13



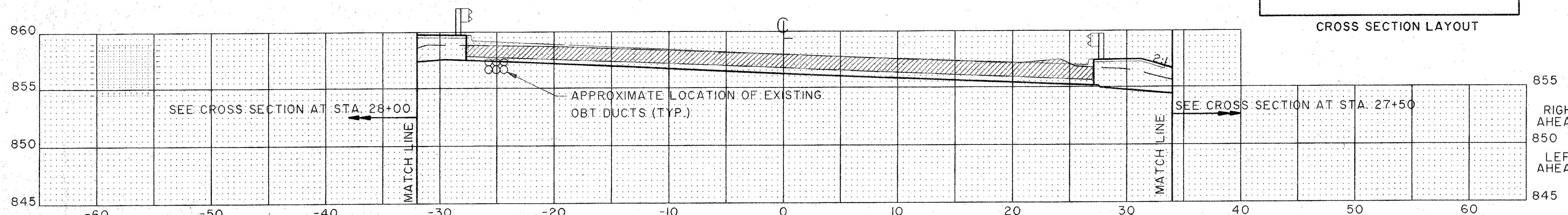
STA. 28+00.72 BACK (SKEW ANGLE: 49°41'53" LEFT FORWARD)
858.73
858.63



STA. 28+00
858.71
858.60



CROSS SECTION LAYOUT



STA. 27+75.72 AHEAD (SKEW ANGLE: 50°06'26" LEFT FORWARD)
858.02
857.96

Filename: K:\MUT\0007\0185\STRUCT\0185S228
 Plot Scale: 1"=5'
 Drawn By: Date: 5/94

S.R. 86

CROSS SECTIONS