SEEDING	
END WIDTH	SQ. YDS.

NOTE: 1) ALL SLOPES ARE NORMAL TO THE ROADWAY CENTERLINE
2) SEEDING AND MULCHING QUANTITIES CALCULATED ON THE PLAN AND PROFILE SHEETS AND CARRIED TO GENERAL SUMMARY

(S) - LIMITS OF SEEDING AND MULCHING

ITEM 202 - APPROACH SLAB REMOVED

CALC. BY: APG DATE: 5/94	OHIO	28
CHK'D BY: GA DATE: 5/94	F.H.W.A. REGION 5	92

LAKE COUNTY
LAK-90-17.42/25.15/27.76

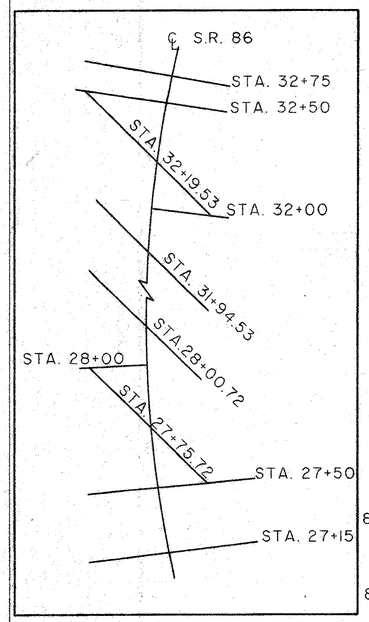

CROSS SECTION LAYOUT

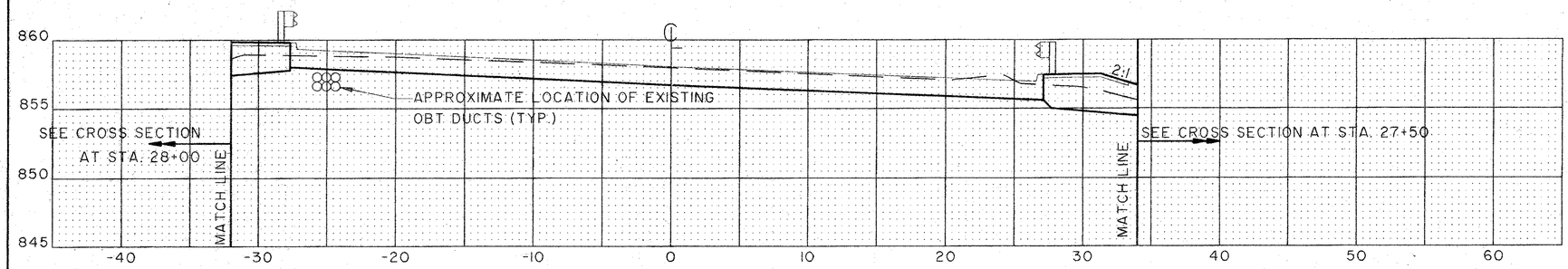

STA. 27+75.72 BACK (SKEW ANGLE: 50°06'26" LEFT FORWARD)
857.96

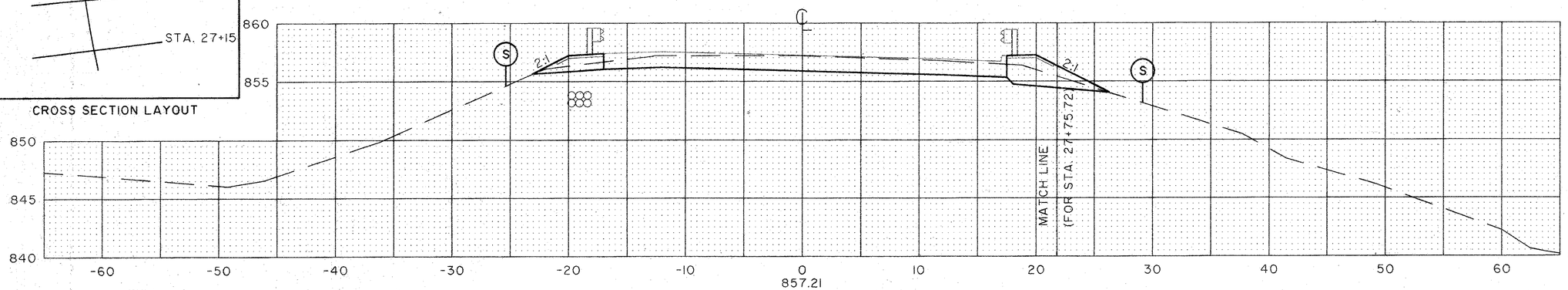

STA. 27+50
857.24

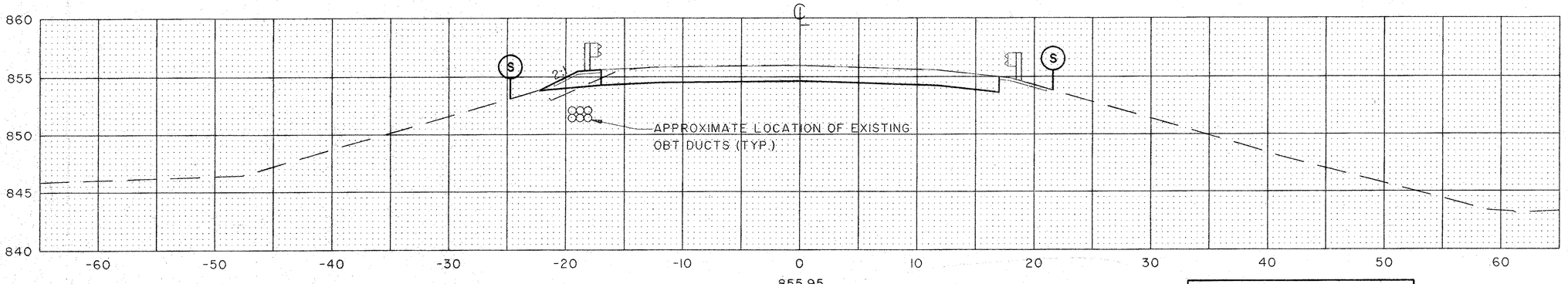

STA. 27+15 (AHEAD ONLY)
855.95

	END AREA CUT	END AREA FILL	VOLUME CUT	VOLUME FILL
BACK	51	22		
			48	19
AHEAD	50	17		
BACK	52	21		
			63	18
AHEAD	45	7		
TOTAL			111	37

BEGIN WORK	STA. 25+50.00
BEGIN PROJECT	STA. 27+15.00

S.R. 86

CROSS SECTIONS