


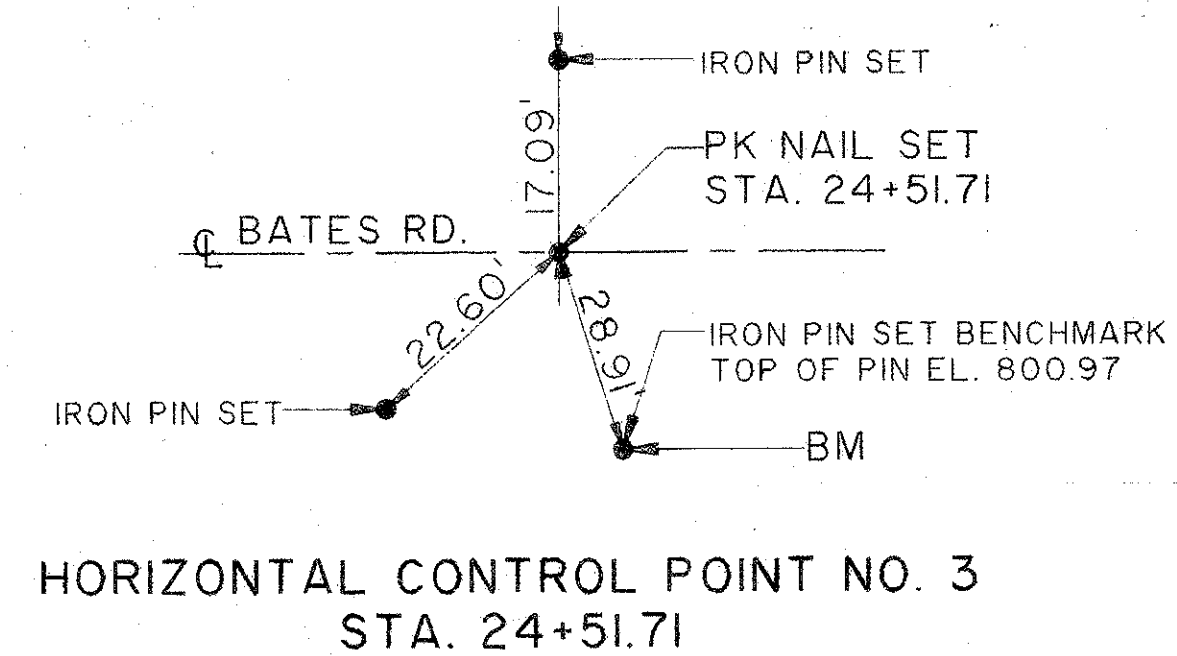
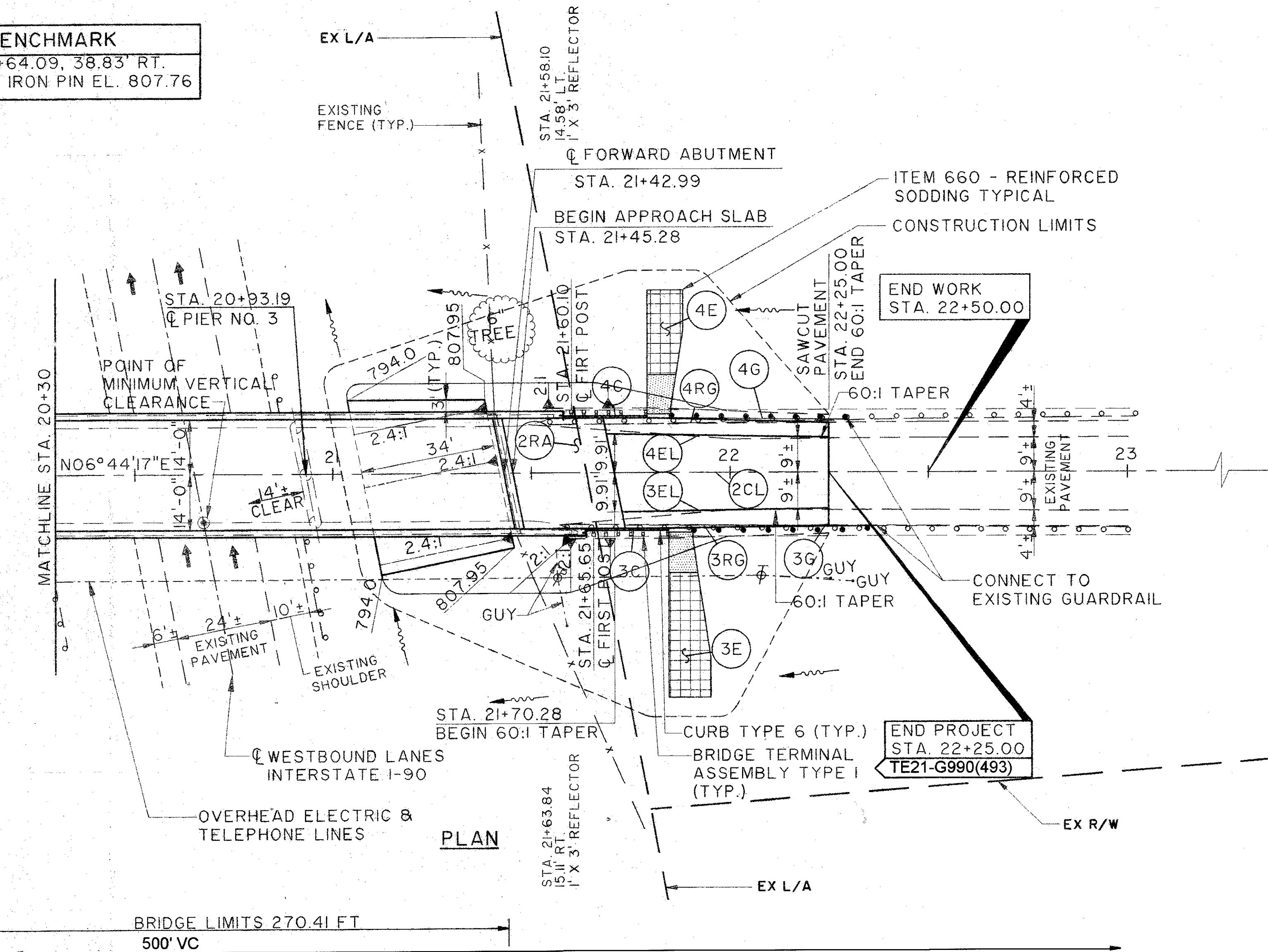
BENCHMARK
 STA. 15+64.09, 38.83' RT.
 TOP OF IRON PIN EL. 807.76

BENCHMARK
 STA. 24+63.20, 26.54' RT.
 TOP OF IRON PIN EL. 800.97

CALC. APG BY: DATE 5/94
 CHK'D GA BY: DATE 5/94
 OHIO REGION 5
 LAKE COUNTY
 LAK-90-17.42/25.15/27.76

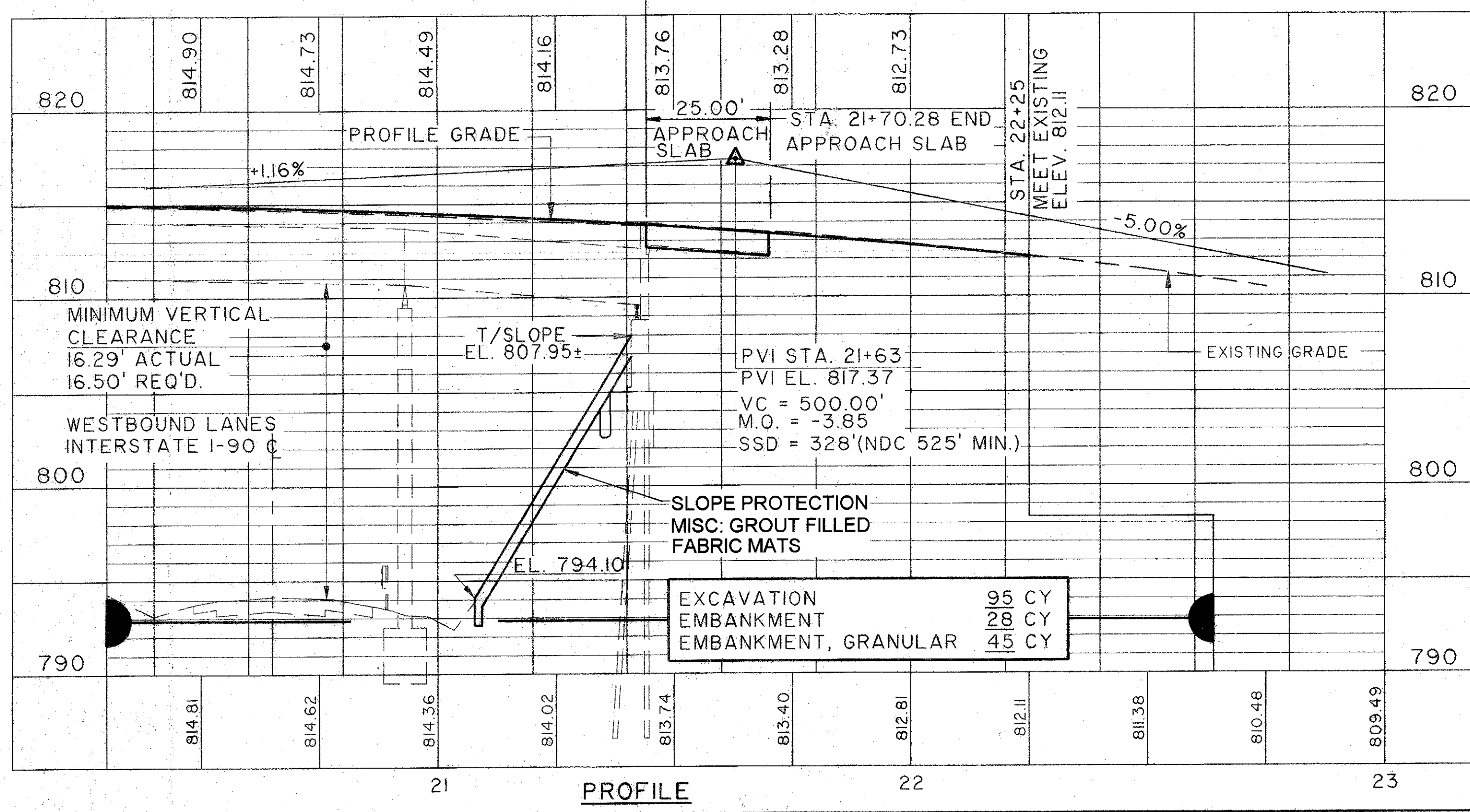


LEGEND
 FOR LEGEND SEE SHEET 26



HORIZONTAL CONTROL POINT NO. 3
 STA. 24+51.71

QWL NO	STATION	FROM		TO		QWL NO	DESCRIPTION	UNIT	TOTAL
		FROM	TO	FROM	TO				
605	AGGREGATE DRAIN						6	LN FT	48
	S-DW								
	STATION								
626	BARRIER REFLECTORS TYPE A2							EACH	22
606	BRIDGE TERMINAL ASSEMBLY TYPE I							EACH	4
	ANCHOR ASSEMBLY TYPE E-98							LN FT	2
	GUARD RAIL TYPE 5							LN FT	300
	GUARD RAIL REMOVED							LN FT	400
202	APPROACH SLAB REMOVED							SQ YD LN FT	154
	S-DW								
	STATION								
	QWL NO								
838	GABION W/ ADDITIONAL COATING							SQ YD CU YD	16
660	SODDING, REINFORCED							SQ YD CU YD	104
642	CENTER LINE TYPE 2							MILE	0.08
	EDGE LINE TYPE 2							MILE	0.16
830	CURB TYPE 6							LN FT	48
	S-DW								
	STATION								
	QWL NO								
IC	18+40.85	18+52.85	RT	12					
2C	18+35.31	18+47.31	LT	12					
3C	21+73.04	21+85.04	RT	12					
4C	21+67.52	21+79.52	LT	12					
1EL	18+00	20+30	RT						
2EL	18+00	20+30	LT						
3EL	20+30	22+25	RT						
4EL	20+30	22+25	LT						
1CL	18+00	20+30	C						
2CL	20+30	22+25	C						
1E	18+32	18+41	RT						
2E	18+27	18+36	LT						
3E	21+85	21+95	RT						
4E	21+79	21+88	LT						
	TOTAL								



File Name: K:\M\1\0007\0185\STRUCT\018585103
 Plot Scale: 1"=30'
 Drawn By: Dave L. (p) / 06-20-94 (16)

PLAN AND PROFILE STA. 20+30 TO STA. 23+00