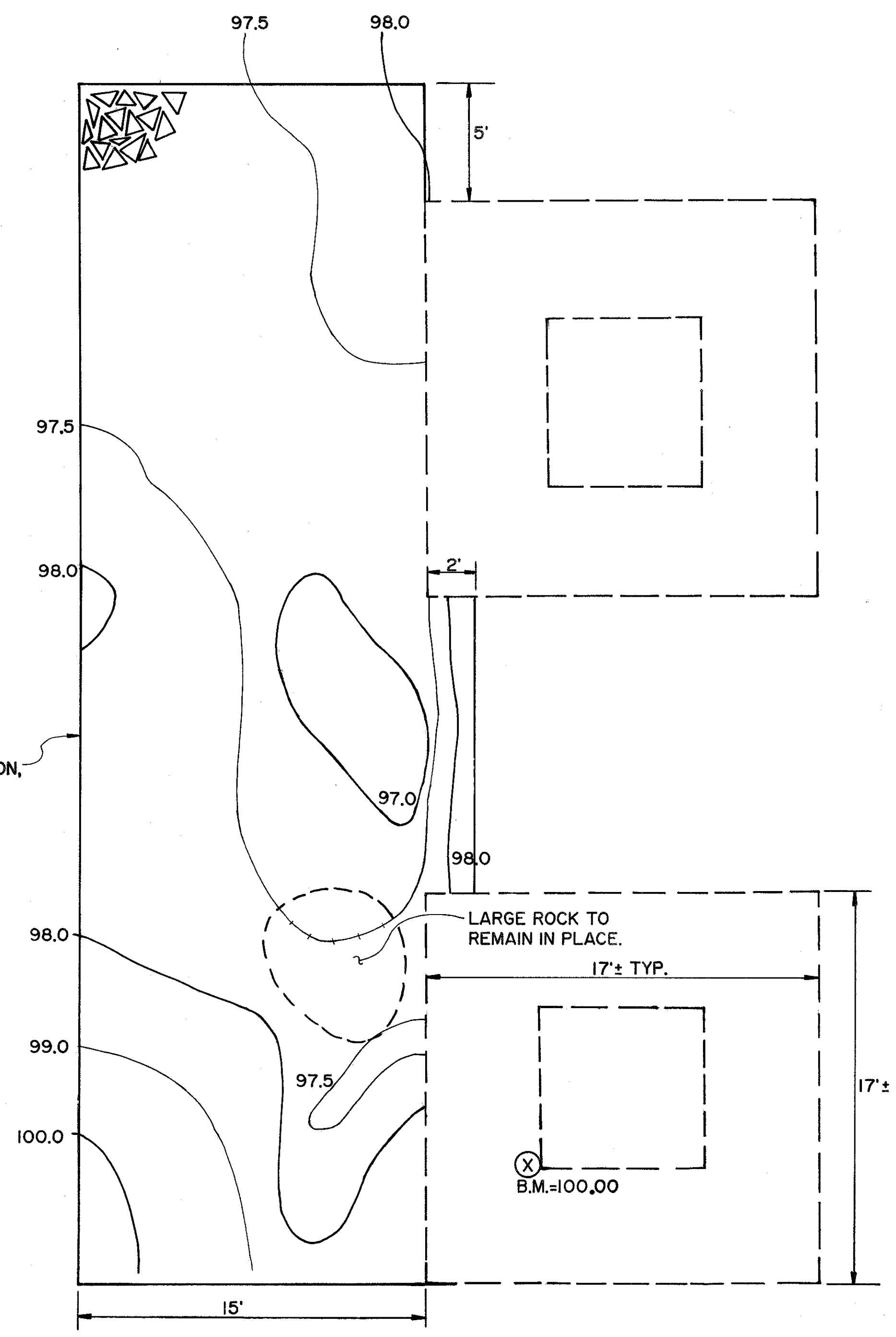
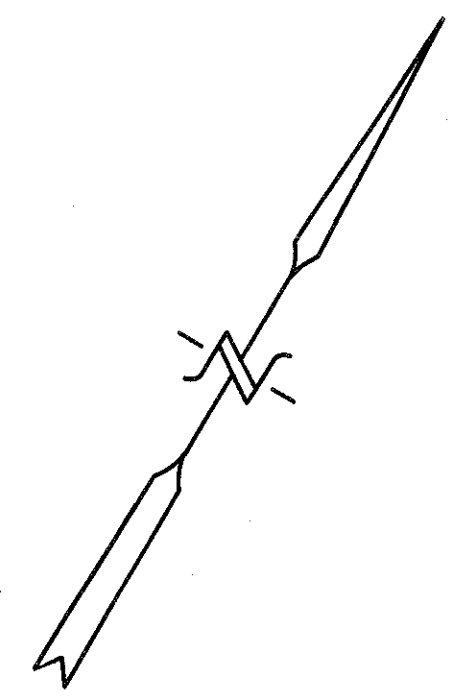
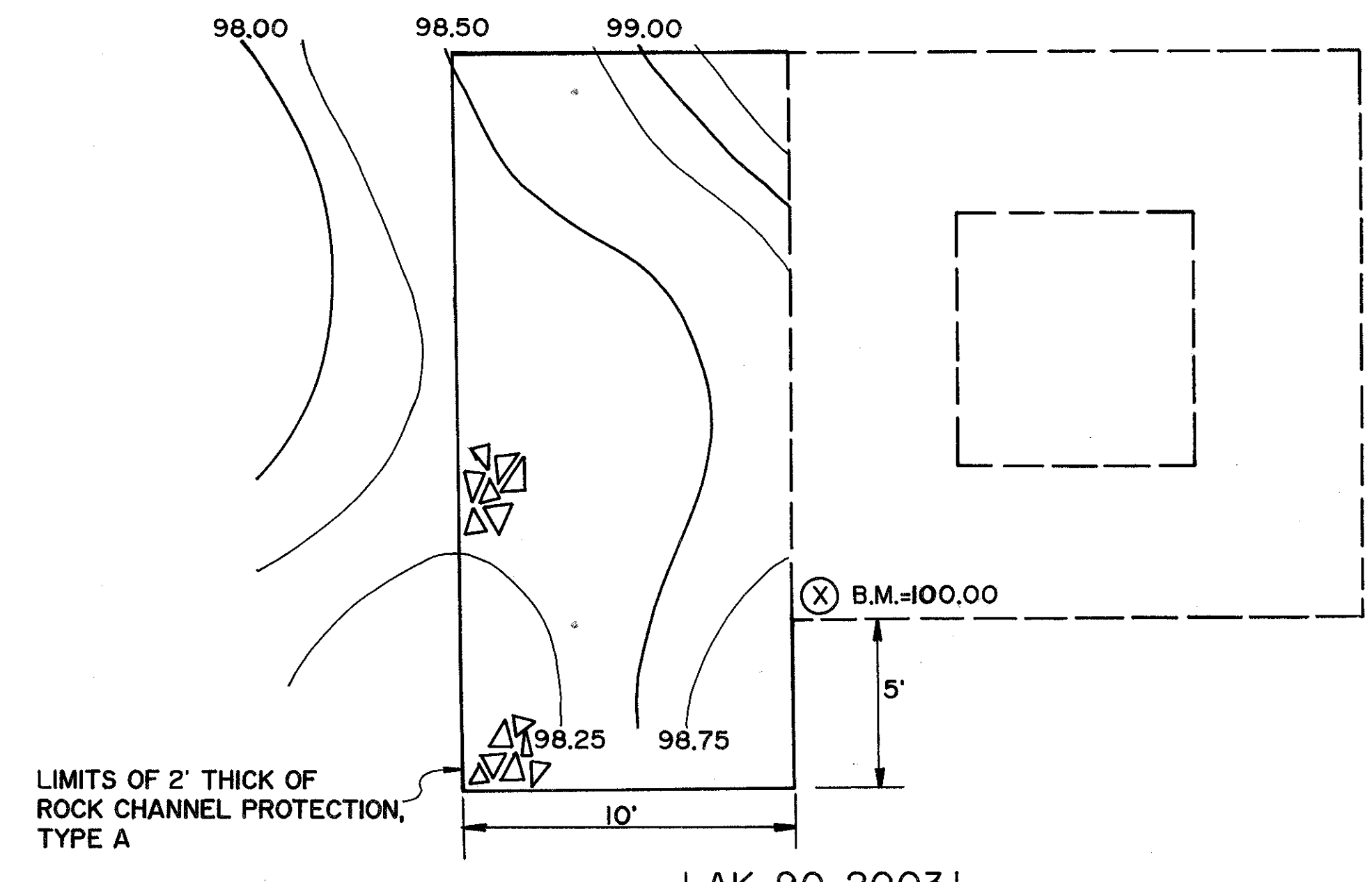


BR-58-91



LAK-90-2003R
PIER # 2

LIMITS OF 2' THICK OF
ROCK CHANNEL PROTECTION,
TYPE A



LAK-90-2003L
PIER # 2

ELEVATION OF WATER ON
7/1/91 RELATIVE TO BM IS 97.75

STATE OF OHIO DEPARTMENT OF TRANSPORTATION DISTRICT 12, BRIDGE DEPARTMENT				
FOOTER DETAIL				
BR. NO. LAK-90-2003				
I-90 OVER PAINE CREEK				
DESIGNED	TRACED	CHECKED	REVIEWED	REVISED
BGW	BMH	DWL	GWM	
DATE: 10/19/91			SHEET	