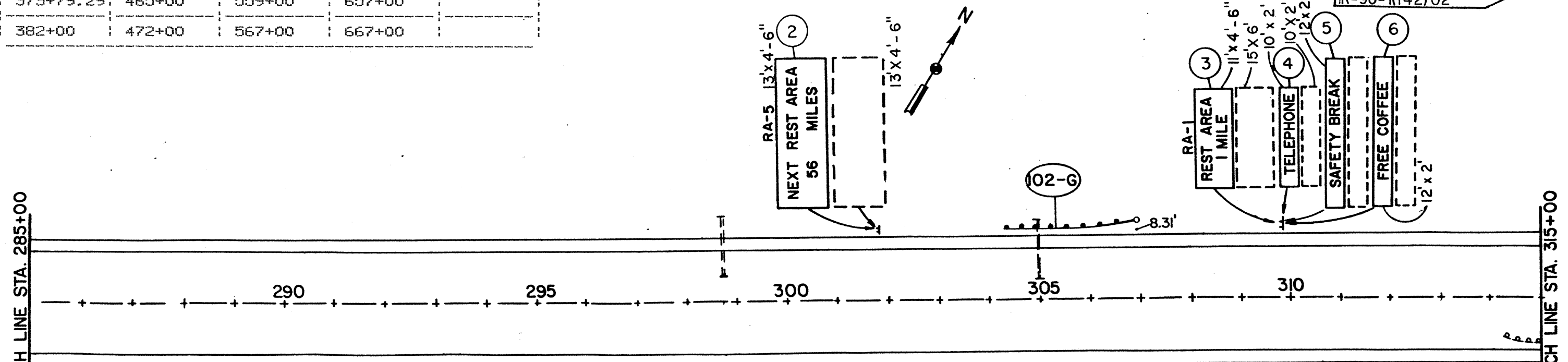
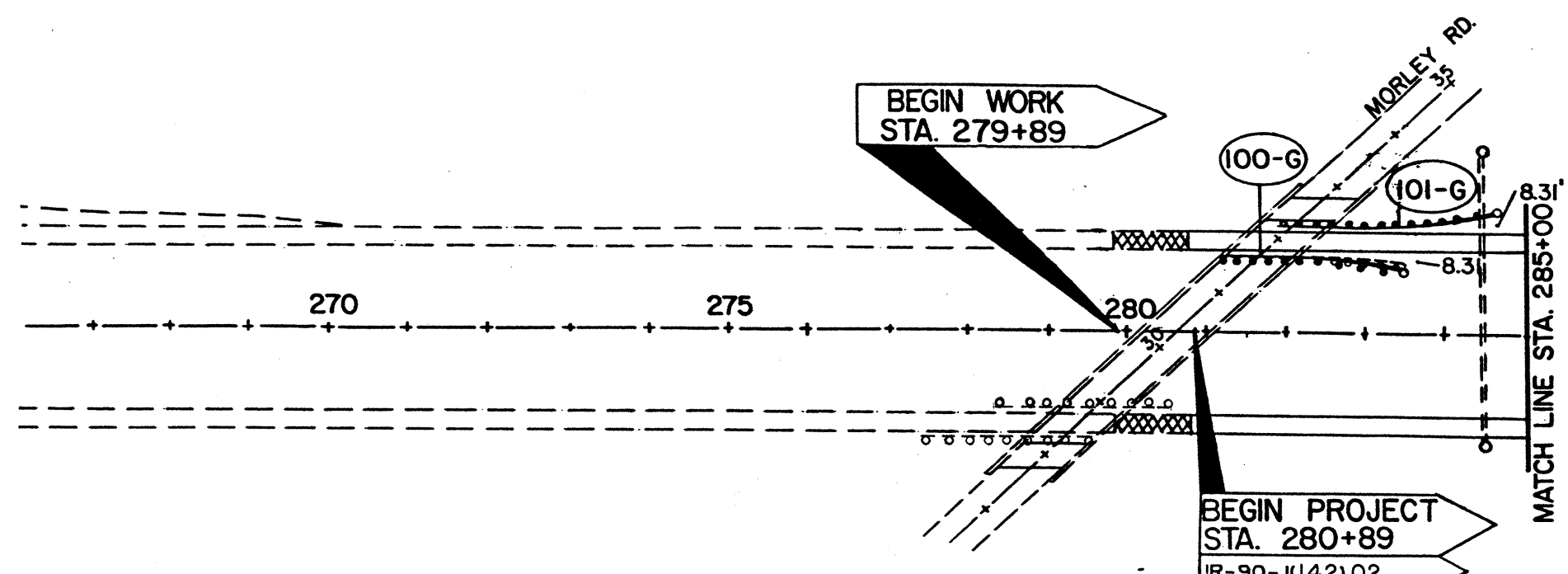


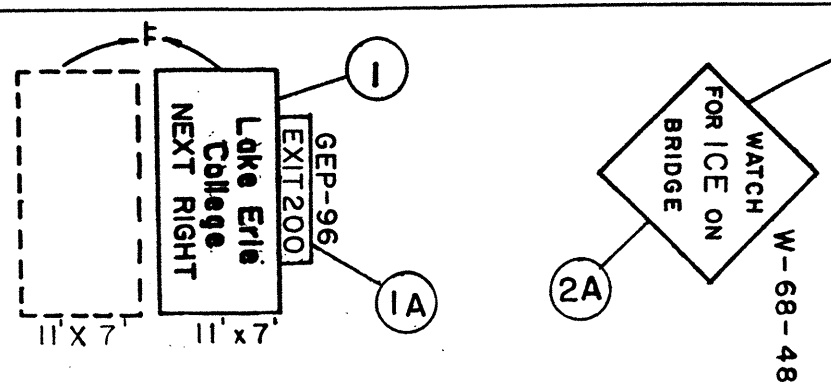
EXISTING MONUMENTS TO BE USED TO LOCATE CONSTRUCTION LAYOUT STAKES

STATION (PERPENDICULAR TO C.L.)				
281+00	390+00	480+00	575+00	672+00
291+00	398+00	488+00	583+00	679+59.7
301+00	407+00	496+00	591+00	688+00
311+00	416+00	504+00	599+00	696+00
321+00	424+00	512+00	607+50	704+00
331+00	433+79.37	520+00	617+00	712+00
339+00	440+00	527+00	627+00	720+00
347+00	448+00	535+00	631+65.33	727+67.5
355+00	456+58.83	543+00	640+00	
363+24.84	456+61.36	551+00	648+00	
373+79.29	465+00	559+00	657+00	
382+00	472+00	567+00	667+00	



FOR FEATHER DETAIL SEE SHEET NO. 59

CROSS REFERENCE	
ITEM	SHEETS
GUARDRAIL	34-36
SIGNING	92-104



SIGN NO.	WORK DESCRIPTION
1	REMOVE EXISTING SIGN AND SUPPORT.
	ERECT NEW GROUND MOUNTED SIGN AND GROUND MOUNTED SUPPORT.
2	ADD OVERLAY SIGN.
3,4,5,6	