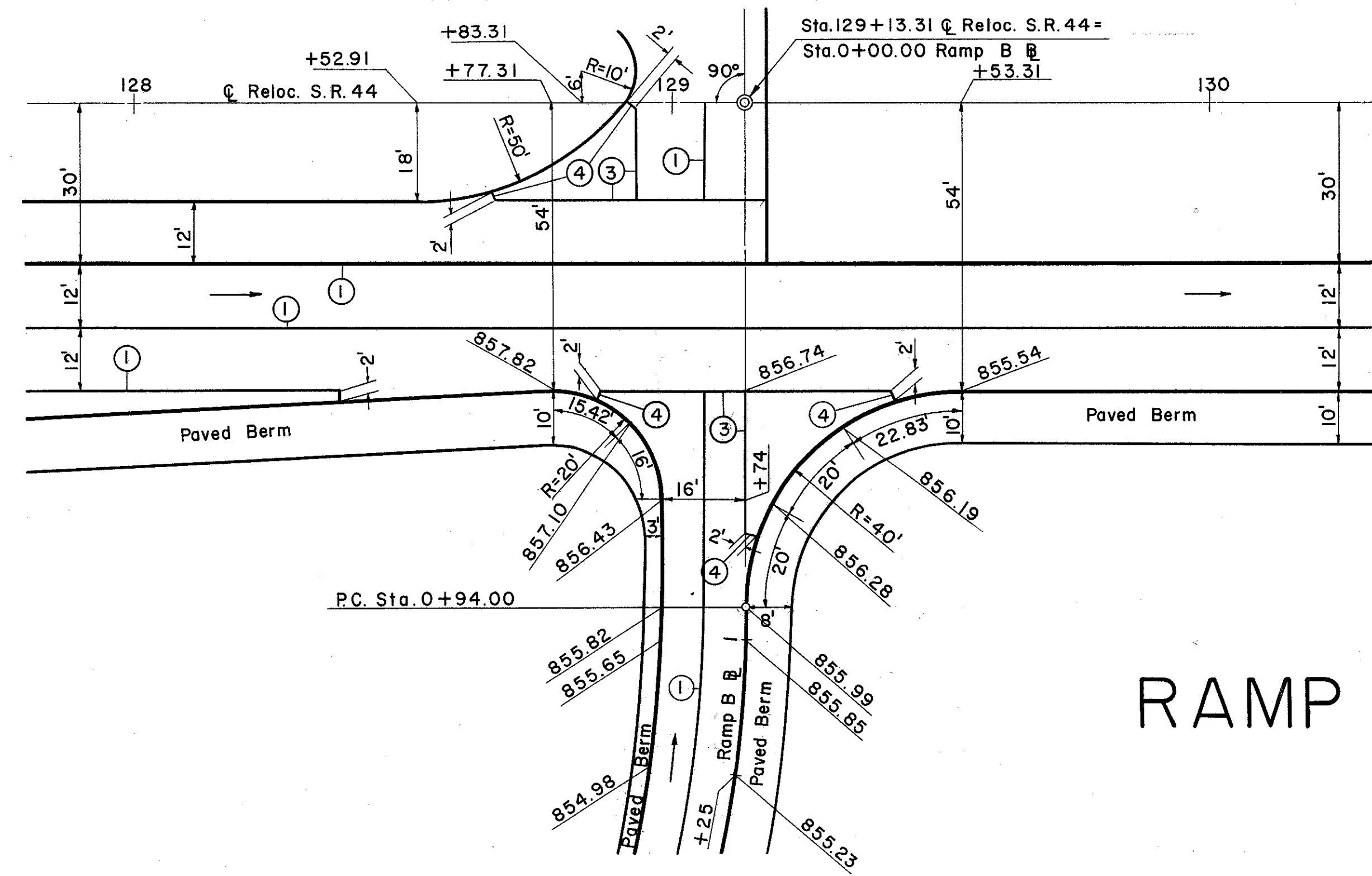
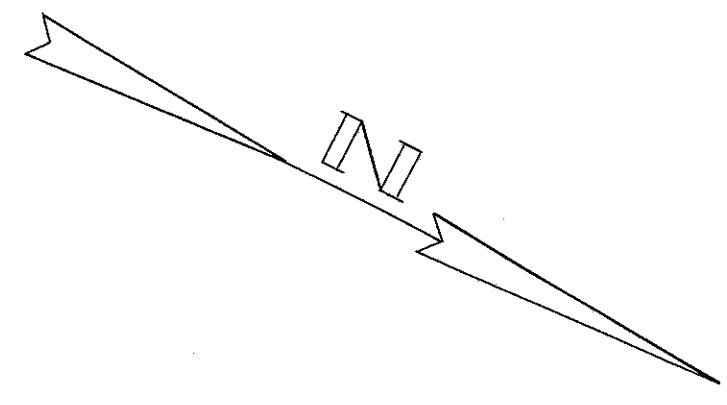


LAKE COUNTY  
LAK-1-12.89



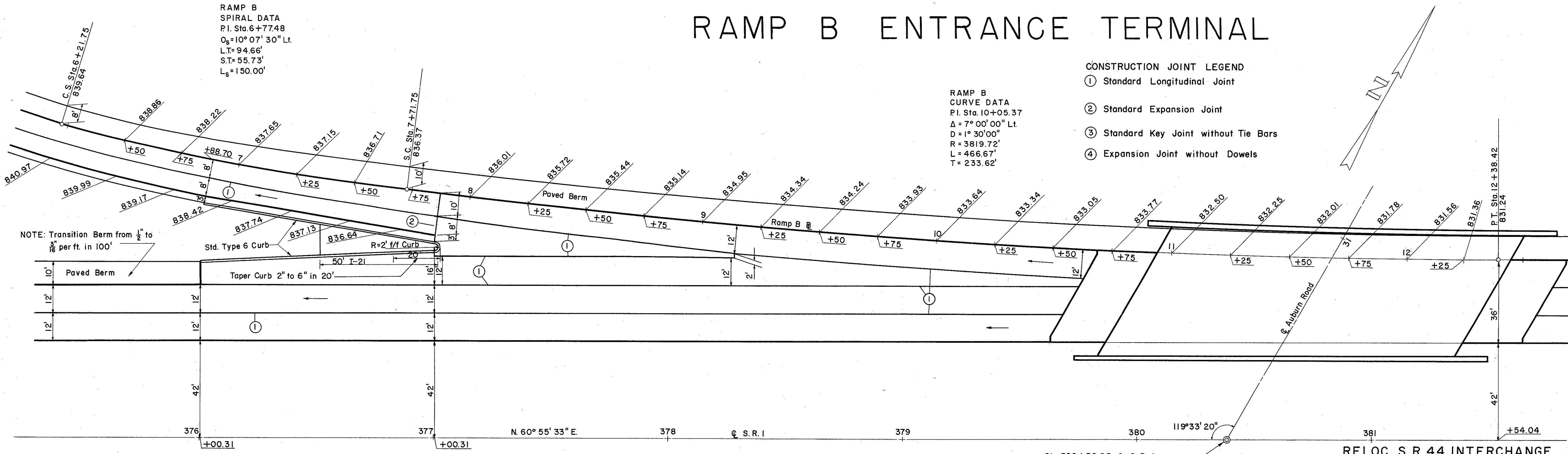
## RAMP B EXIT TERMINAL

## RAMP B ENTRANCE TERMINAL

RAMP B  
SPIRAL DATA  
P.I. Sta. 6+77.48  
 $Q_s = 10^\circ 07' 30''$  Lt.  
L.T. = 94.66'  
S.T. = 55.73'  
 $L_s = 150.00'$

RAMP B  
CURVE DATA  
P.I. Sta. 10+05.37  
 $\Delta = 7^\circ 00' 00''$  Lt.  
 $D = 1^\circ 30' 00''$   
 $R = 3819.72'$   
 $L = 466.67'$   
 $T = 233.62'$

- CONSTRUCTION JOINT LEGEND
- ① Standard Longitudinal Joint
  - ② Standard Expansion Joint
  - ③ Standard Key Joint without Tie Bars
  - ④ Expansion Joint without Dowels



NOTE: Transition Berm from  $\frac{1}{2}$ " to  $\frac{3}{8}$ " per ft. in 100'

Sta. 380+38.95 @ S.R. 1 =  
Sta. 30+00.00 @ Auburn Road

RELOC. S.R. 44 INTERCHANGE  
INTERSECTION DETAILS-  
RAMP B  
Scale 1" = 20'-0"