

SEEDING
END SQ
WIDTHS

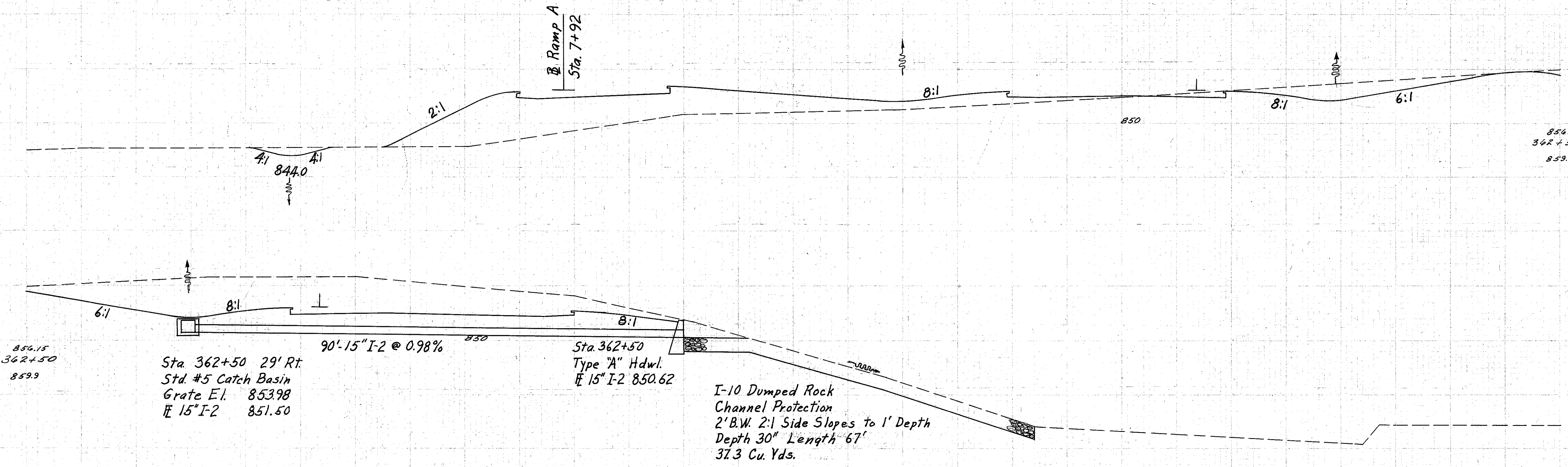
280 260 240 220 200 180 160 140 120 100 80 60 40

2	OHIO	ACI-1103 (21)	77 488
---	------	---------------	-----------

This sheet supersedes sheet no. 77
of the original plan.

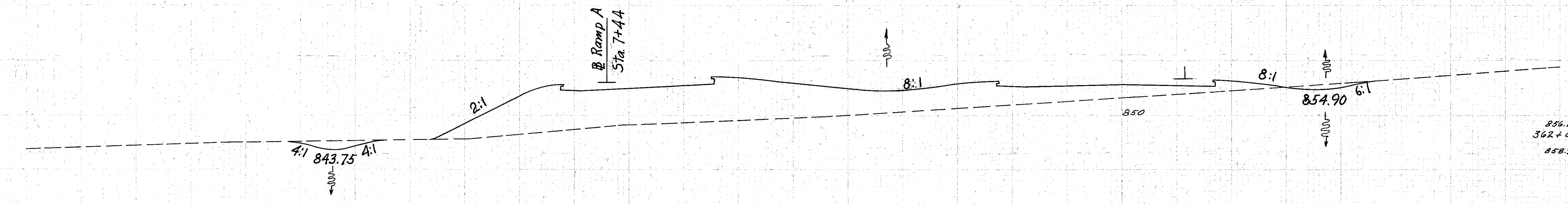
LAKE COUNTY
LAK-1-12.89

239



END AREA		CU. YDS.	
CUT	FILL	CUT	FILL
		639	485
		1114	1117

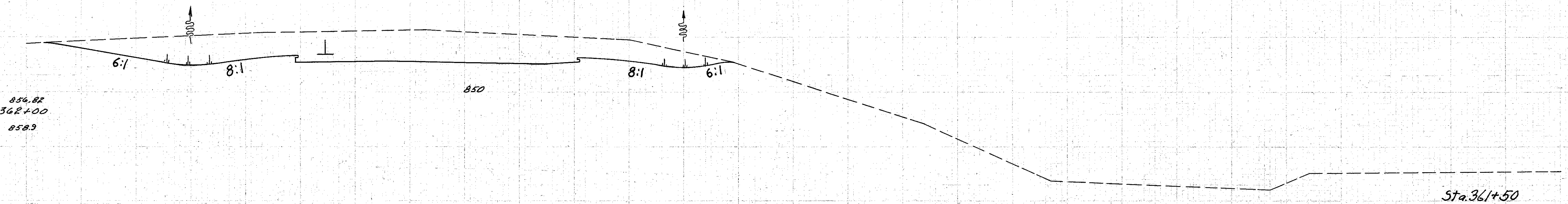
1226



		564	721
		1122	1559

203

1245



		648	963
--	--	-----	-----

246

Sta. 361+50

Sta. 361+50

27 Oct. '58 *PM*

Sta. 362+00 to 362+50