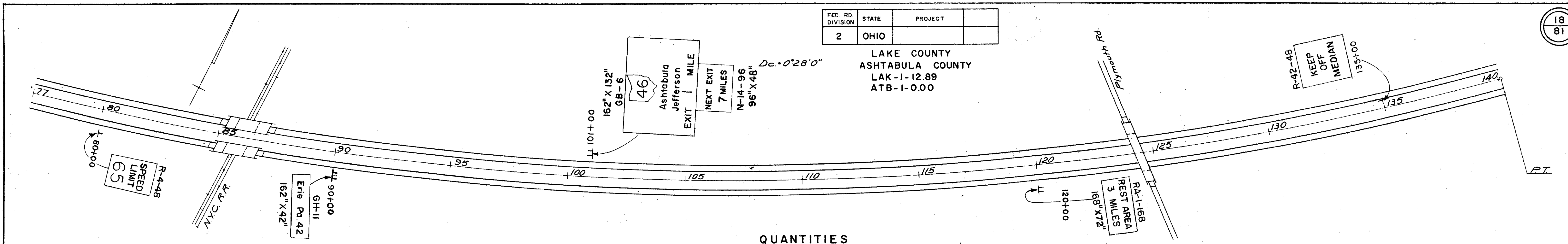



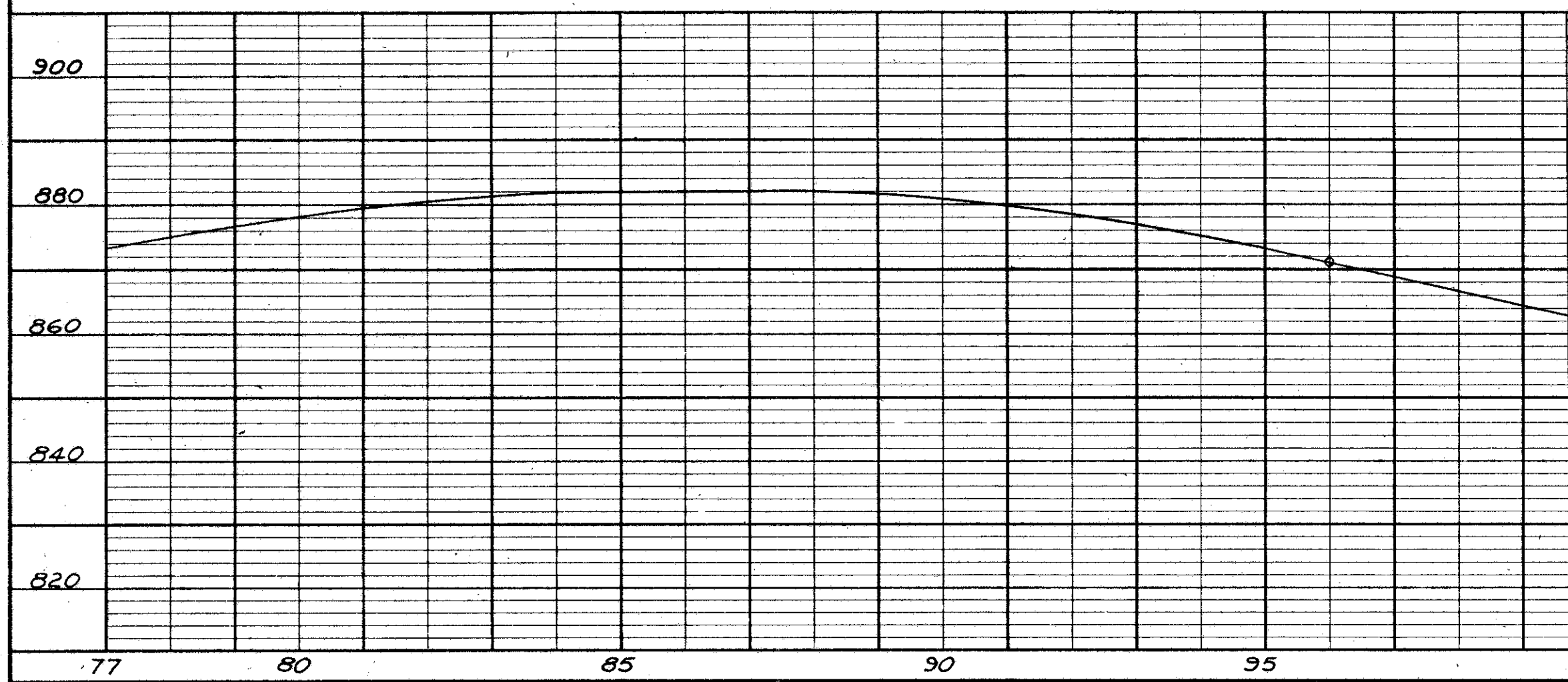
FED. RD. DIVISION	STATE	PROJECT
2	OHIO	

LAKE COUNTY
ASHTABULA COUNTY
LAK-1-12.89
ATB-1-0.00



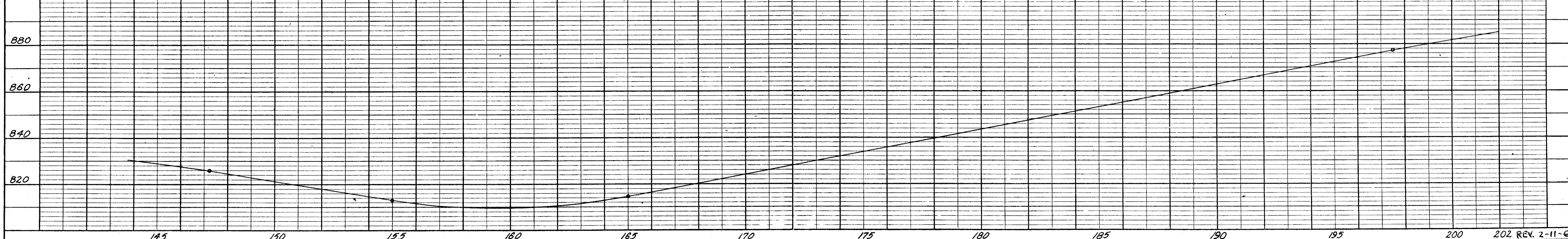
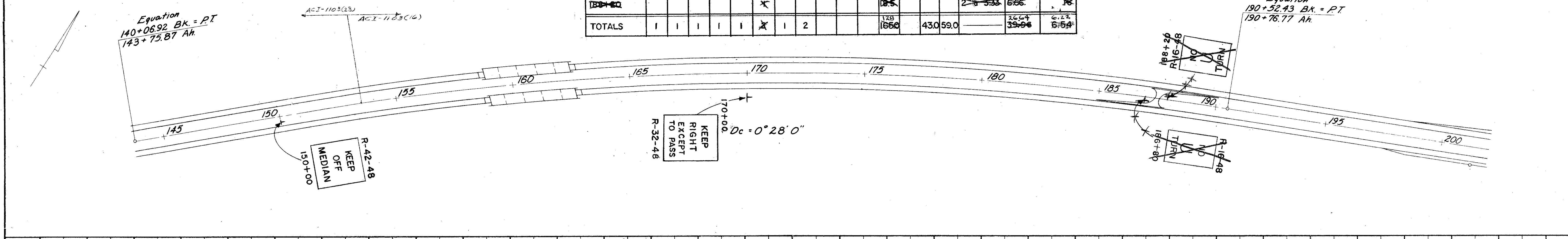
QUANTITIES

STATION	CODE NUMBER AND SIZE								SUPPORTS			1.12# D.P. BRC.										
	GB-6	162 X 132	N-14-96	96 X 48	GH-11	162 X 42	RA-1-168	168 X 72	R-4-48	48 X 60	R-16-48	48 X 60	R-32-48	48 X 60	R-42-48	48 X 60	# BEAM	10BIT	12WF27	PCS.	TOT.	CONC.
	EA.	EA.	EA.	EA.	EA.	EA.	EA.	EA.	EA.	EA.	EA.	EA.	EA.	EA.	EA.	FT.	FT.	FT.	EA.-FT.	FT.	CU. YDS	
101+00	1																	28.5	30.5			2.92
90+00																17.0	18.0					.48
120+00																		20.5	22.5			2.18
80+00																18.5			2 @ 3.33	6.66	.16	
135+00																18.5			2 @ 3.33	6.66	.16	
150+00																18.5			2 @ 3.33	6.66	.16	
170+00																18.5			2 @ 3.33	6.66	.16	
180+00																18.5			2 @ 3.33	6.66	.16	
188+00																18.5			2 @ 3.33	6.66	.16	
TOTALS	1	1	1	1	1	1	1	1	1	1	2				178	1660	430.590		26.64	39.94	6.22	5.54



Equation
140+06.92 BK = PT
143+75.87 Ah

Equation
190+52.43 BK = PT
190+76.77 Ah



PLAN
SURVEYED BY
NOTE BOOK NO.
ALIGNMENT CHECKED
RT. OF WAY CHECKED

PROFILE
SURVEYED BY
NOTE BOOK NO.
GRADES CHECKED
B. M. NOTED
STRUCTURE NOTATIONS CHECKED